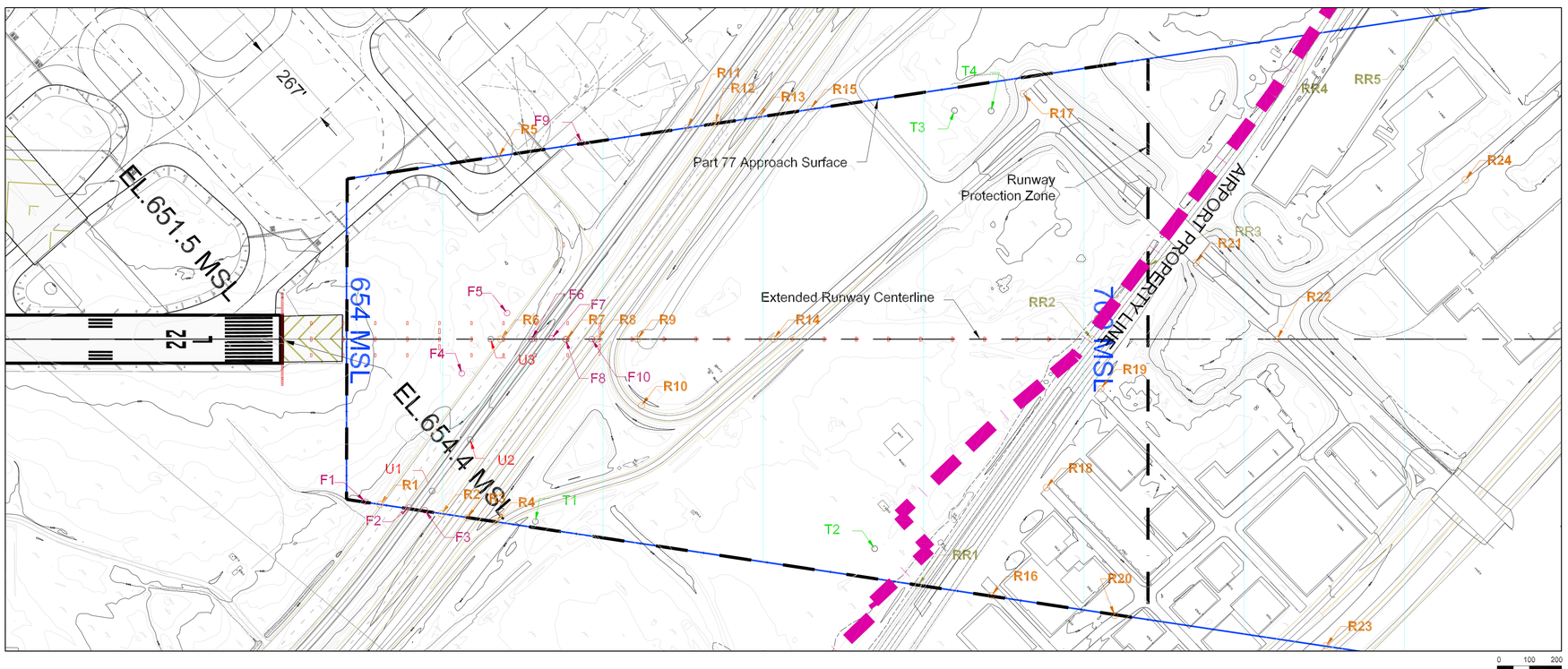

EXISTING AIRFIELD KEY MAP

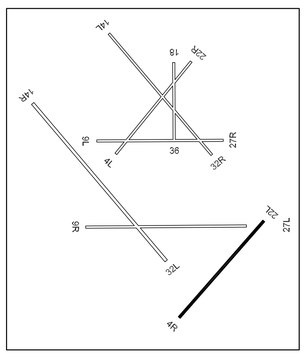

FUTURE AIRFIELD KEY MAP

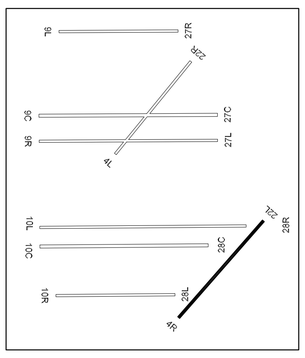

No.	Object	Top EL. (MSL)	Penetration	Resolution
T1	Tree Cluster	676.8	10.4	Remove
T2	Tree	692.3	4.8	Trim
T3	Tree Cluster	697.8	5.3	Trim
T4	Tree Cluster	697.2	2.4	Trim

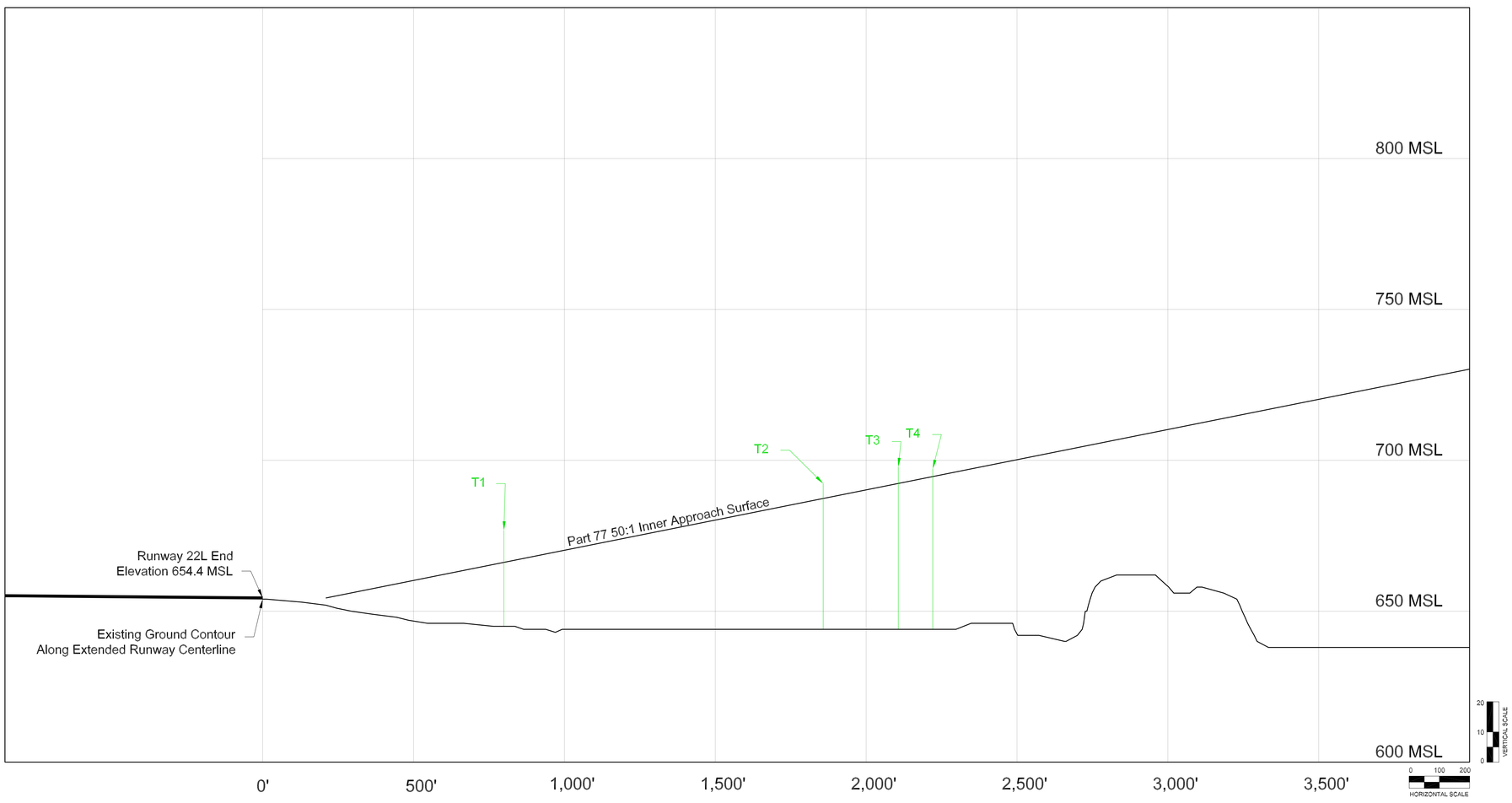

No.	Object	Top EL. (MSL)	Penetration	Resolution
F1	Fence	647.2	-8.4	N/A
F2	Fence	650.1	-6.2	N/A
F3	Fence	646.4	-12.9	N/A
F4	Fence	651.3	-10.3	N/A
F5	Fence	650.4	-14.1	N/A
F6	Fence	654.6	-11.3	N/A
F7	Fence	649.9	-17.3	N/A
F8	Fence	645.5	-22.5	N/A
F9	Fence	650.7	-18.4	N/A
F10	Fence	644.8	-24.9	N/A

No.	Object	Top EL. (MSL)	Penetration	Resolution
R1	Road	641.0	-15.5	N/A
R2	Road	642.1	-18.2	N/A
R3	Road	642.6	-19.3	N/A
R4	Road	642.4	-21.3	N/A
R5	Road	647.3	-16.7	N/A
R6	Road	645.8	-18.2	N/A
R7	Road	643.4	-24.7	N/A
R8	Road	644.2	-25.9	N/A
R9	Road	643.9	-28.7	N/A
R10	Road	643.9	-28.8	N/A
R11	Road	644.4	-31.3	N/A
R12	Road	640.5	-37.0	N/A
R13	Road	640.9	-39.3	N/A
R14	Road	645.6	-37.9	N/A
R15	Road	641.7	-37.7	N/A
R16	Road	656.6	-52.9	N/A
R17	Road	640.2	-53.2	N/A
R18	Road	640.2	-57.8	N/A
R19	Road	639.4	-61.3	N/A
R20	Road	671.1	-62.9	N/A
R21	Road	656.2	-78.4	N/A
R22	Road	641.6	-68.7	N/A
R23	Road	641.7	-73.8	N/A
R24	Road	642.8	-82.4	N/A

No.	Object	Top EL. (MSL)	Penetration	Resolution
RR1	Railroad	642.3	-47.7	N/A
RR2	Railroad	642.4	-58.5	N/A
RR3	Railroad	642.3	-62.2	N/A
RR4	Railroad	641.6	-73.2	N/A
RR5	Railroad	638.4	-84.3	N/A

No.	Object	Top EL. (MSL)	Penetration	Resolution
U1	Light Pole	662.7	2.8	Remove
U2	Light Pole	664.7	2.4	Remove
U3	Utility Pole	664.4	0.8	Remove

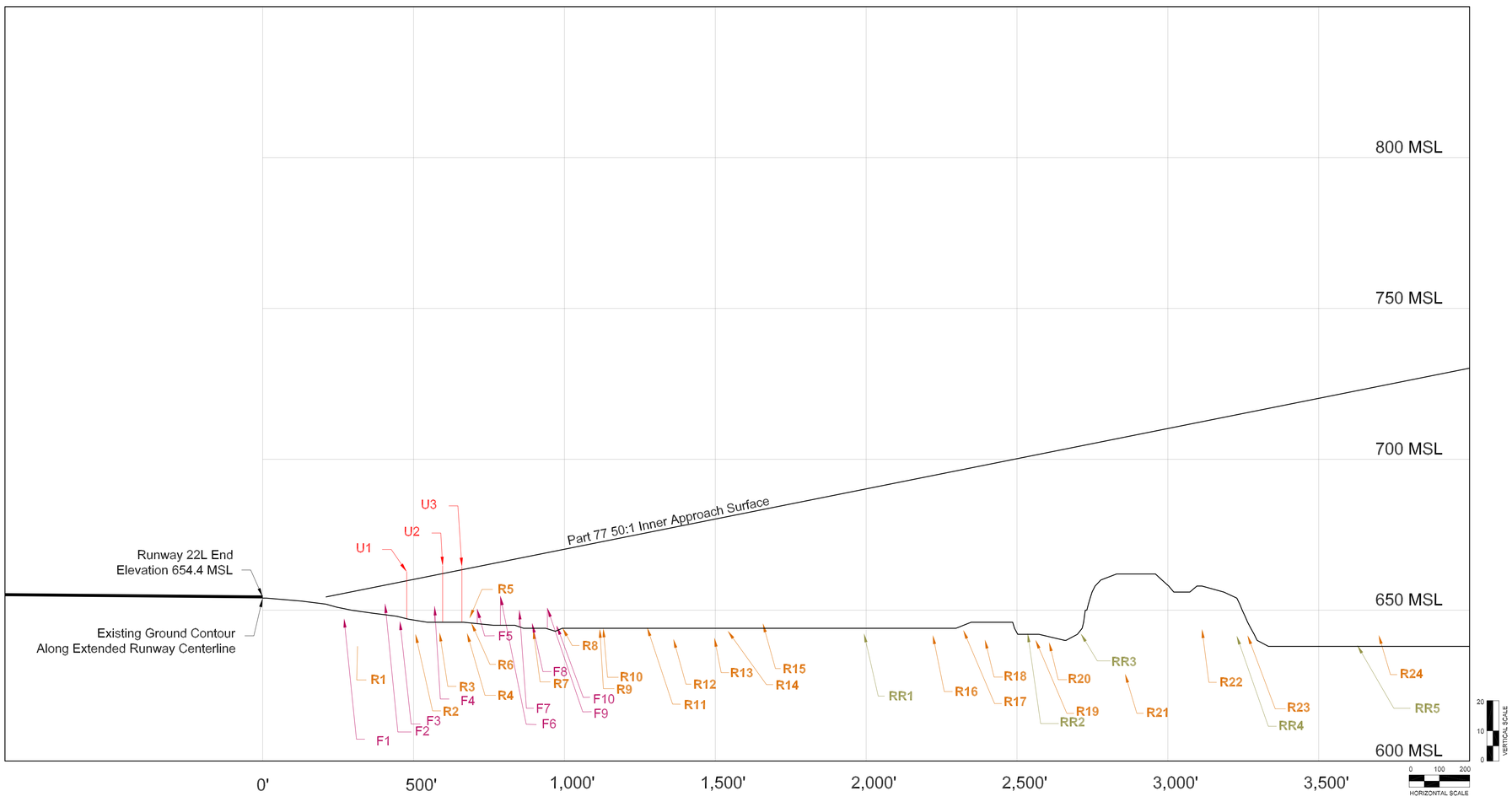

EXISTING RUNWAY 22L APPROACH SURFACE

No	Revisions	Date

O'Hare International Airport

DRAWN BY: WGS/MNT
CHECKED BY: FG
PREPARED BY: Ricondo & Associates, Inc.
December 2002
Sheet 10 of 38

Drawing: Z:\Chicago\ORD\OMP\ALP-DrawingSet\10-22L-Obstructions.dwg_Layout: 22L_Dec 18, 2002, 11:31am