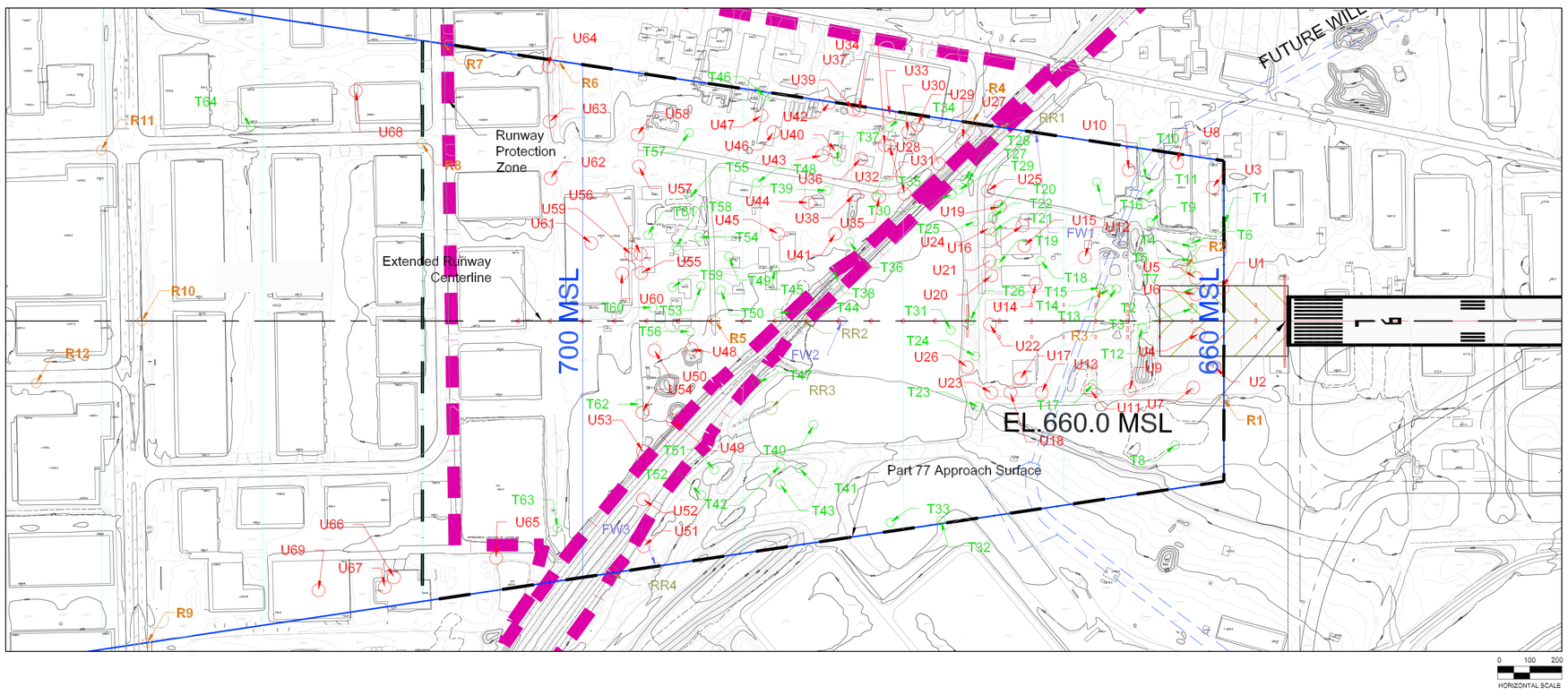

EXISTING AIRFIELD KEY MAP

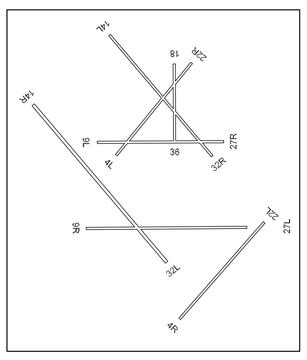

FUTURE AIRFIELD KEY MAP

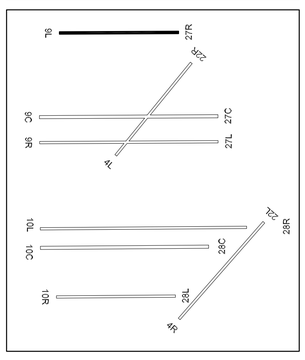

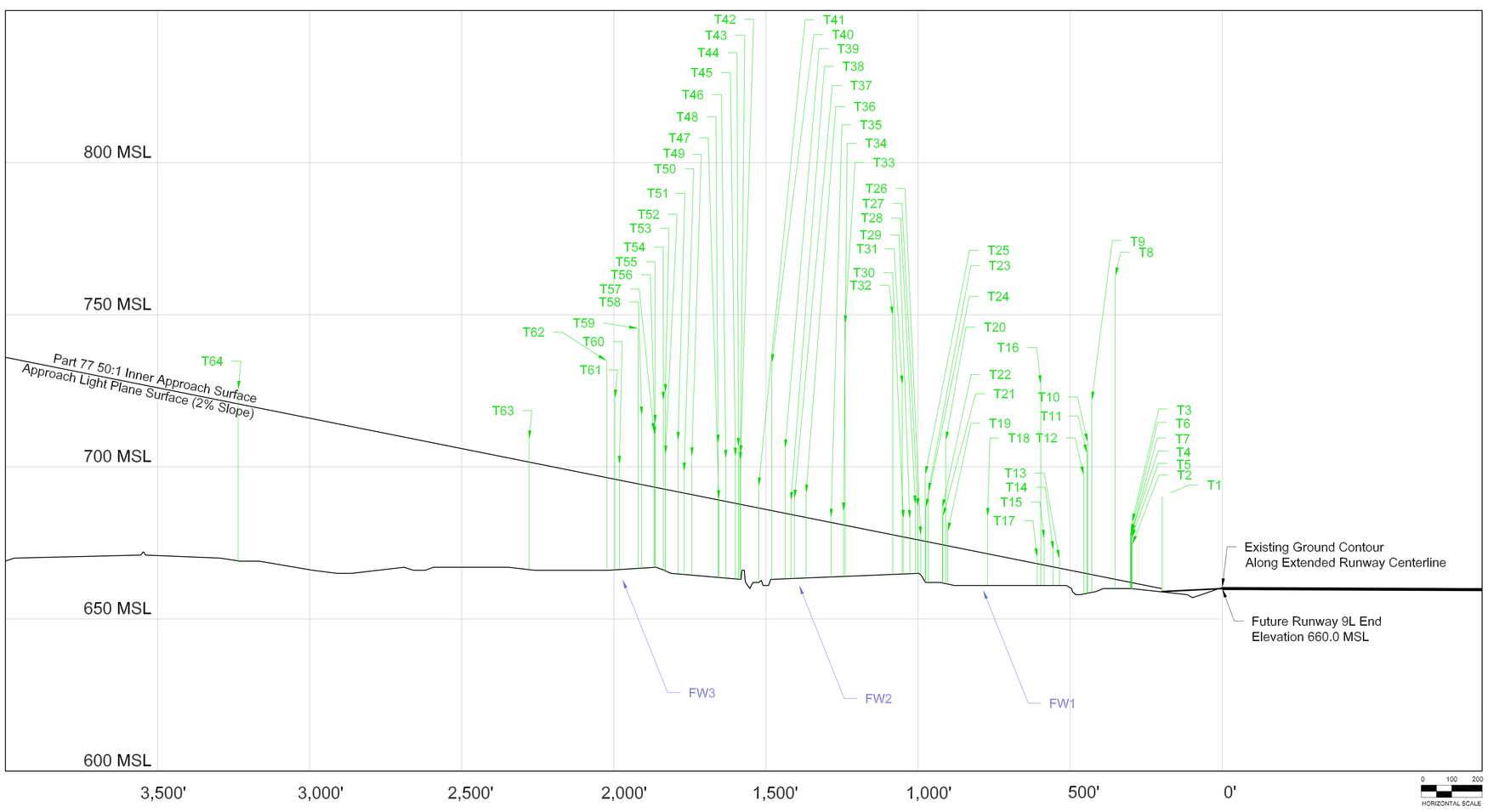

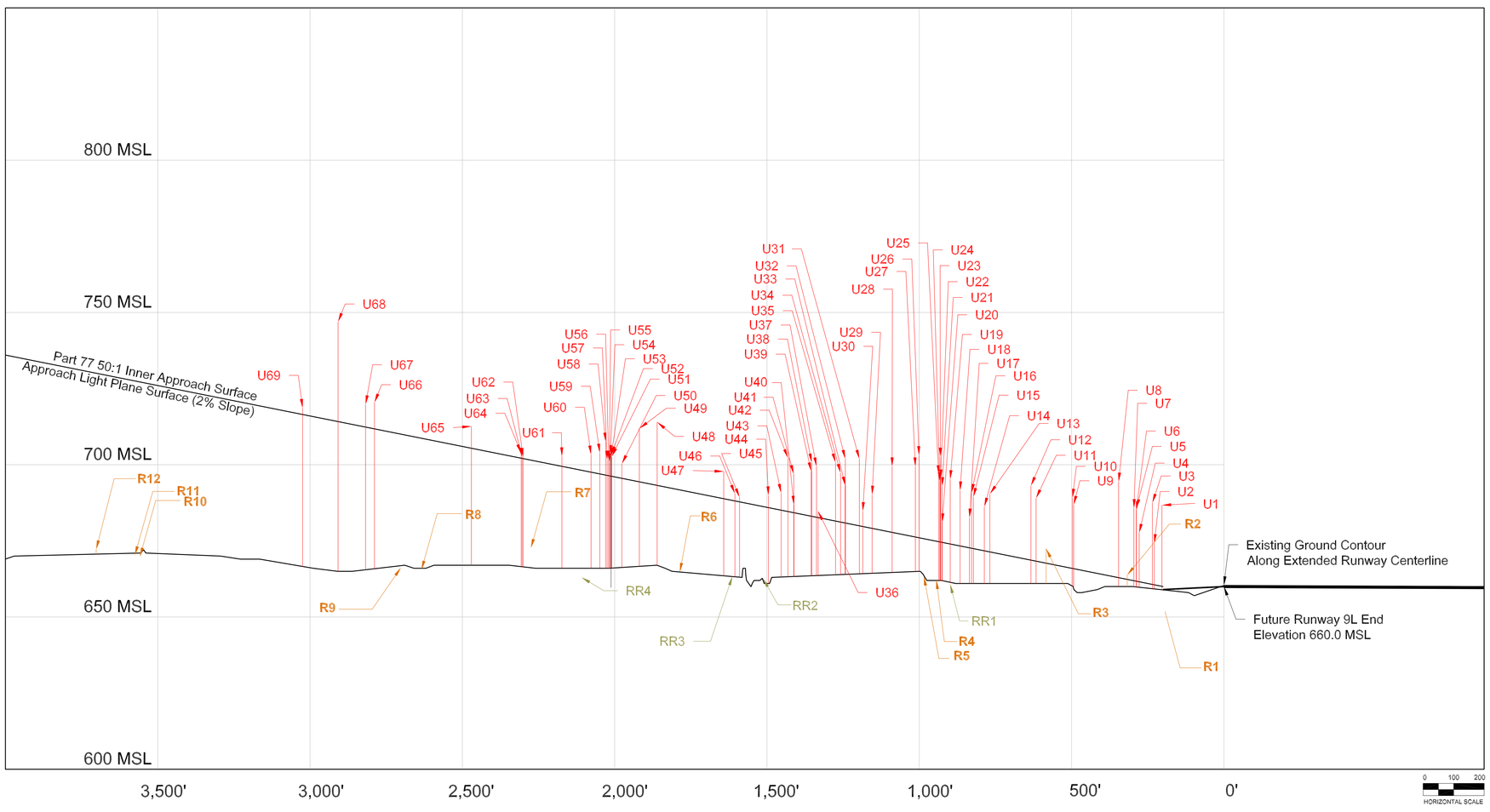

No.	Object	Top EL. (MSL)	Penetration	Resolution
T1	Tree Cluster	690.3	30.3	Remove
T2	Tree	674.4	12.5	Remove
T3	Tree	681.7	19.8	Remove
T4	Tree	678	16.0	Remove
T5	Tree	676.5	14.5	Remove
T6	Tree	678.3	16.3	Remove
T7	Tree Cluster	676.9	14.9	Remove
T8	Tree	762.6	99.6	Remove
T9	Tree Cluster	721.7	57.1	Remove
T10	Tree	708	43.2	Remove
T11	Tree	704.4	39.5	Remove
T12	Tree Cluster	697.2	32.1	Remove
T13	Tree	669.7	3.0	Remove
T14	Tree	672.6	5.5	Remove
T15	Tree	676.3	8.6	Remove
T16	Tree Cluster	727.1	59.2	Remove
T17	Tree	670.2	2.0	Remove
T18	Tree	683.5	12.1	Remove
T19	Tree	678.7	4.6	Remove
T20	Tree	708.6	34.4	Remove
T21	Tree	683.6	9.2	Remove
T22	Tree	686.4	12.0	Remove
T23	Tree	691.8	16.5	Remove
T24	Tree Cluster	686.5	11.0	Remove
T25	Tree	697.3	21.8	Remove
T26	Tree Cluster	677.4	1.6	Remove
T27	Tree	686.7	10.7	Trim
T28	Tree	687.6	11.4	Trim
T29	Tree	682.8	6.3	Trim
T30	Tree	682.9	50.0	Remove
T31	Tree Cluster	727	5.9	Trim
T32	Tree Cluster	749.7	72	Remove
T33	Tree Cluster	746.8	66	Remove
T34	Tree	685.3	4.4	Trim
T35	Tree	683.2	1.5	Trim
T36	Tree Cluster	691.2	7.8	Trim
T37	Tree	689.5	5.4	Trim
T38	Tree Cluster	688.7	4.3	Trim
T39	Tree Cluster	706	21.3	Remove
T40	Tree Cluster	734.1	48.5	Remove
T41	Tree Cluster	693.5	7.0	Trim
T42	Tree Cluster	704.1	16.4	Remove
T43	Tree Cluster	701.9	14.2	Trim
T44	Tree Cluster	706.5	18.7	Remove
T45	Tree Cluster	703.3	15.3	Remove
T46	Tree Cluster	702.6	14.0	Trim
T47	Tree Cluster	689.3	0.2	Trim
T48	Tree Cluster	707.6	18.5	Remove
T49	Tree	703.4	12.5	Trim
T50	Tree Cluster	698.4	7.0	Trim
T51	Tree Cluster	708.5	16.7	Remove
T52	Tree Cluster	704	11.4	Trim
T53	Tree Cluster	724.2	31.5	Remove
T54	Tree Cluster	721.7	28.9	Remove
T55	Tree Cluster	714.1	20.8	Remove
T56	Tree	710.3	17.0	Remove
T57	Tree Cluster	711.4	18.0	Remove
T58	Tree	716.8	22.6	Remove
T59	Tree Cluster	745.5	51.1	Remove
T60	Tree Cluster	700.6	5.0	Trim
T61	Tree Cluster	722.4	26.5	Remove
T62	Tree Cluster	734.8	38.3	Remove
T63	Tree Cluster	709	7.4	Trim
T64	Tree Cluster	725.3	4.6	Trim

No.	Object	Top EL. (MSL)	Penetration	Resolution
U1	Light Pole	686.7	26.6	Remove
U2	Utility	674.2	13.6	Remove
U3	Utility	687.5	26.8	Remove
U4	Utility	677.6	16.0	Remove
U5	Light Pole	685.7	24.0	Remove
U6	Light Pole	685.0	23.3	Remove
U7	Utility Pole	685.7	23.8	Remove
U8	Utility	694.4	31.5	Remove
U9	Utility Pole	686.8	21.0	Remove
U10	Utility	689.1	23.2	Remove
U11	Utility Pole	689.0	20.7	Remove
U12	Light Pole	693.1	24.3	Remove
U13	Utility Pole	690.4	19.0	Remove
U14	Utility	686.2	14.5	Remove
U15	Utility	689.4	17.0	Remove
U16	Utility	690.7	18.1	Remove
U17	Utility	682.6	9.9	Remove
U18	Utility Pole	691.5	18.2	Remove
U19	Light Pole	695.2	21.2	Remove
U20	Light Pole	681.0	6.5	Remove
U21	Utility Pole	702.6	18.4	Remove
U22	Utility Pole	695.4	20.8	Remove
U23	Utility Pole	692.9	28.0	Remove
U24	Utility Pole	694.5	19.8	Remove
U25	Utility Pole	696.8	22.1	Remove
U26	Utility Tower	784.5	27.1	Remove
U27	Utility Pole	699.4	23.1	Remove
U28	Utility Pole	699.4	21.6	Remove
U29	Light Pole	690.1	11.0	Remove
U30	Utility	684.7	5.0	Remove
U31	Utility Pole	701.9	22.0	Remove
U32	Utility	701.9	21.1	Remove
U33	Utility Pole	693.1	12.3	Remove
U34	Utility Pole	697.3	16.1	Remove
U35	Utility Pole	700.7	19.2	Remove
U36	Utility	684.7	2.1	Remove
U37	Utility Pole	699.4	16.7	Remove
U38	Utility Pole	700.7	17.6	Remove
U39	Utility Pole	697.8	14.7	Remove
U40	Utility	686.8	2.6	Remove
U41	Utility Pole	696.9	12.7	Remove
U42	Utility Pole	702.2	17.6	Remove
U43	Utility	690.7	5.6	Remove
U44	Utility	689.9	4.0	Remove
U45	Utility	689.3	1.5	Remove
U46	Utility	690.5	2.4	Remove
U47	Utility Pole	697.8	9.0	Remove
U48	Utility Pole	714.0	20.8	Remove
U49	Utility Pole	711.9	17.5	Remove
U50	Utility Pole	700.3	4.8	Remove
U51	Utility Pole	702.6	6.4	Remove
U52	Utility Pole	703.1	6.9	Remove
U53	Utility Pole	698.1	6.4	Remove
U54	Utility Pole	698.6	7.1	Remove
U55	Utility Pole	700.8	4.5	Remove
U56	Utility Pole	700.5	5.2	Remove
U57	Utility Pole	701.6	5.1	Remove
U58	Utility Pole	706.6	10.9	Remove
U59	Utility Pole	703.9	6.9	Remove
U60	Utility	703.3	5.8	Remove
U61	Utility	702.7	3.2	Remove
U62	Utility Pole	702.5	0.5	Remove
U63	Utility Pole	702.6	0.5	Remove
U64	Utility Pole	703.8	1.7	Remove
U65	Light Pole	712.6	7.2	Remove
U66	Utility	720.4	8.6	Remove
U67	Utility	719.8	7.5	Remove
U68	Utility Tower	746.9	32.7	Remove
U69	Utility	718.6	2.1	Remove

No.	Object	Top EL. (MSL)	Penetration	Resolution
R1	Road	654.67	-5.4	N/A
R2	Road	663.87	1.5	Remove
R3	Road	662.20	4.6	Remove
R4	Road	662.20	-12.7	N/A
R5	Road	663.32	-12.4	N/A
R6	Road	665.17	-26.9	N/A
R7	Road	672.67	-28.8	N/A
R8	Road	665.50	-43.2	N/A
R9	Road	666.19	-43.9	N/A
R10	Road	669.80	-57.4	N/A
R11	Road	670.25	-57.3	N/A
R12	Road	672.19	-57.9	N/A

No.	Object	Top EL. (MSL)	Penetration	Resolution
RR1	Railroad	660.8	-13.2	N/A
RR2	Railroad	662.6	-23.6	N/A
RR3	Railroad	663.4	-24.9	N/A
RR4	Railroad	663.0	-35.2	N/A

No.	Object	Top EL. (MSL)	Penetration	Resolution
FW1	Future Water	To Be Determined	T.B.D.	N/A
FW2	Future Water	To Be Determined	T.B.D.	N/A
FW3	Future Water	To Be Determined	T.B.D.	N/A

FUTURE RUNWAY 9L APPROACH SURFACE (1 of 2)

No	Revisions	Date

O'Hare International Airport

DRAWN BY: WGS/MNT
CHECKED BY: FG
PREPARED BY: Ricondo & Associates, Inc.
December 2002
Sheet 11 of 38

Drawing: Z:\Chicago\ORD\OMP\ALP-DrawingSet\11-9L-a-Obstructions.dwg_Layout: 9L_Dec 19, 2002, 9:01am