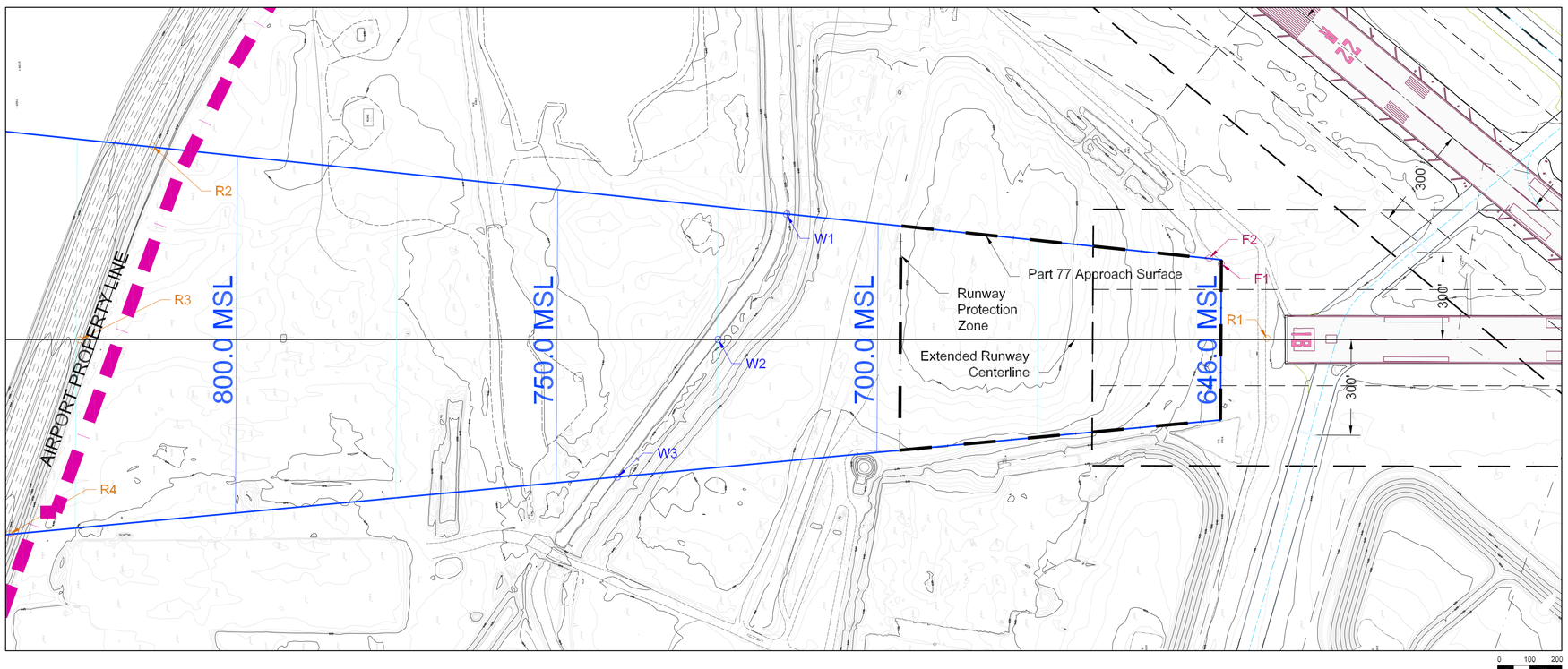

EXISTING AIRFIELD KEY MAP

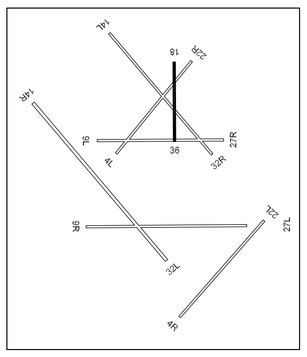

FUTURE AIRFIELD KEY MAP

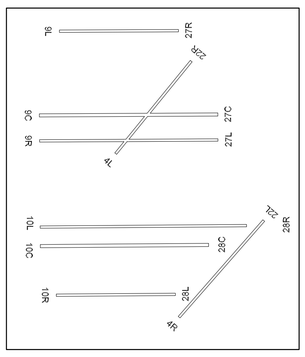

No.	Object	Top EL. (MSL)	Penetration	Resolution
W1	Water	632.9	-81.2	N/A
W2	Water	633.2	-91.7	N/A
W3	Water	633.3	-107.2	N/A

No.	Object	Top EL. (MSL)	Penetration	Resolution
F1	Fence	646.3	-1.9	N/A
F2	Fence	646.3	-0.1	N/A

No.	Object	Top EL. (MSL)	Penetration	Resolution
R1	Haul Road (for construction only)	644.6	Primary Surface	N/A
R2	Road	652.5	-160.6	N/A
R3	Road	659.2	-165.3	N/A
R4	Road	665.2	-170.1	N/A

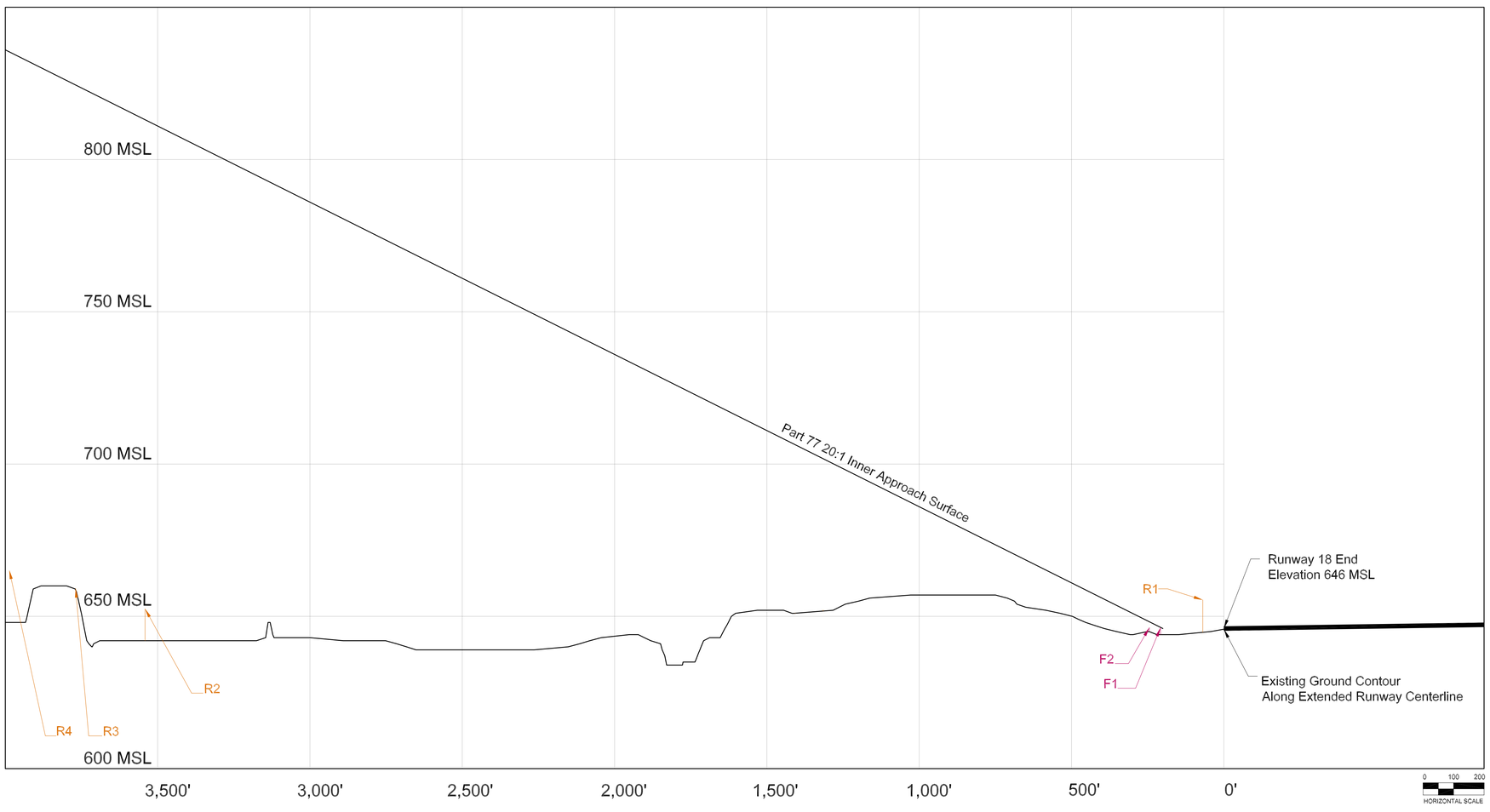

EXISTING RUNWAY 18 APPROACH SURFACE

No	Revisions	Date

O'Hare International Airport

N
MAGNETIC NORTH DECLINATION = 3.7° W (OCTOBER 30, 2002)
TRUE NORTH
GRAPHICAL SCALE IN FEET
ALL DRAWING ELEVATIONS IN FEET

DRAWN BY: WGS/MNT
CHECKED BY: FG
PREPARED BY: Ricondo & Associates, Inc.
December 2002
Sheet 33 of 38

Drawing: Z:\Chicago\ORD\OMP\ALP-DrawingSet\33-18-Obstructions.dwg_Layout: 18_Dec 18, 2002, 3:05pm