KEY MAP

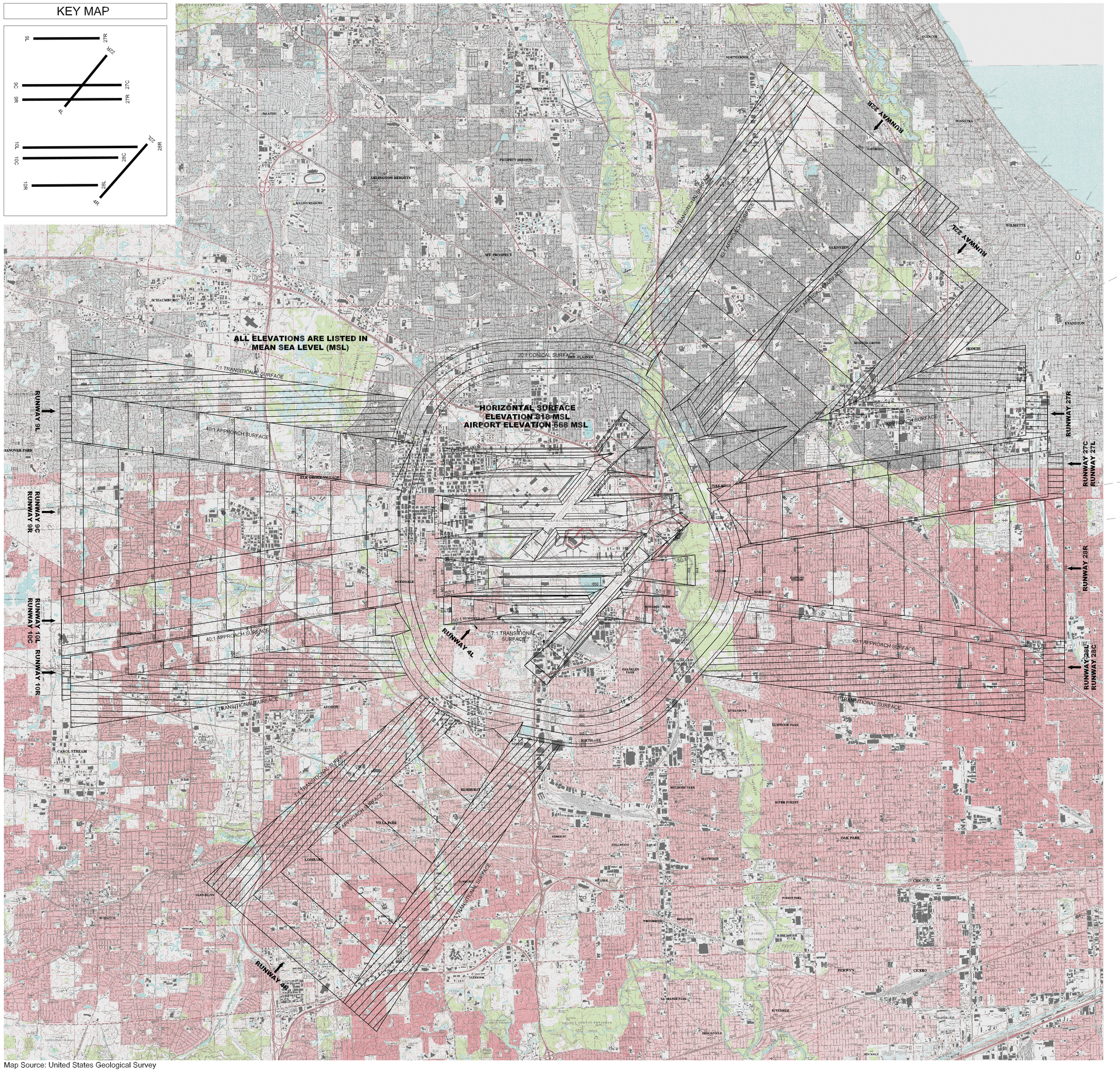

Map Source: United States Geological Survey

VIEW OF IMAGINARY SURFACES

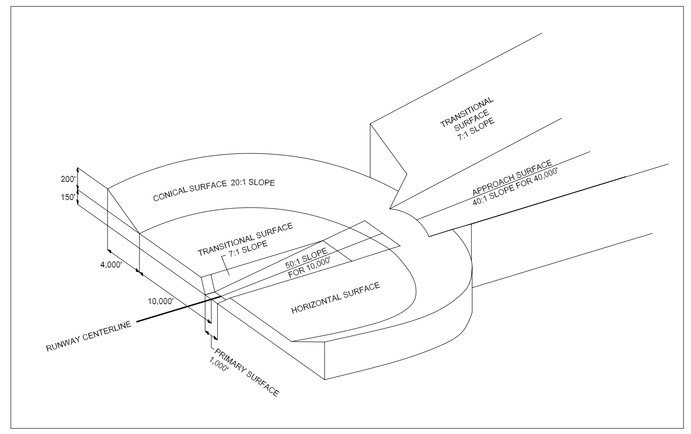

PART 77 PENETRATIONS

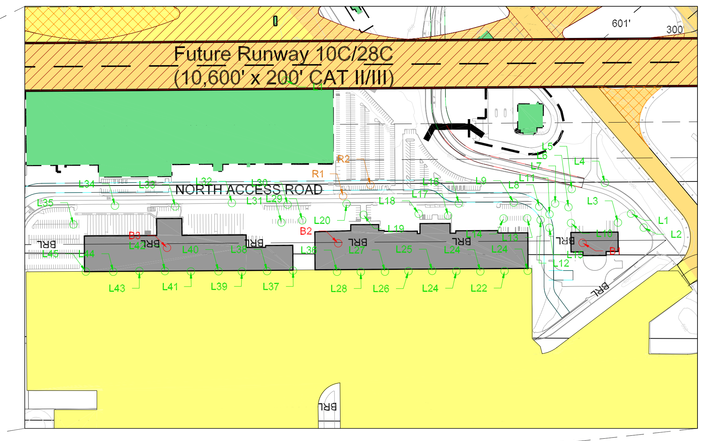

No.	Object	Top EL. (MSL)	Penetration	Resolution
B1	Building	686.6	5.7	Obs. Light
B2	Building	701.3	20.7	Obs. Light
B3	Building	693.3	21.3	Obs. Light

No.	Object	Top EL. (MSL)	Penetration	Resolution
R1	Road	671.0	13.0	TBD
R2	Road	672.0	20.0	TBD

No.	Object	Top EL. (MSL)	Penetration	Resolution
L1	Light Pole	694.8	24.8	Lower
L2	Light Pole	690.8	12.4	Lower
L3	Light Pole	689.8	15.5	Lower
L4	Light Pole	696.1	45.1	Lower
L5	Light Pole	696.0	41	Lower
L6	Light Pole	686.4	20.5	Lower
L7	Light Pole	686.4	23.8	Lower
L8	Light Pole	685.4	19.1	Lower
L9	Light Pole	696.3	32.4	Lower
L10	Light Pole	686.2	9.9	Lower
L11	Light Pole	686.4	17.4	Lower
L12	Light Pole	686.3	12	Lower
L13	Light Pole	699.5	26.1	Lower
L14	Light Pole	699.4	26	Lower
L14	Light Pole	686.9	7.8	Lower
L16	Light Pole	697.7	33.7	Lower
L17	Light Pole	698.4	27.3	Lower
L18	Light Pole	699.1	27.9	Lower
L19	Light Pole	699.1	29.1	Lower
L20	Light Pole	696.8	32.9	Lower
L21	Light Pole	734.2	24.9	Lower
L22	Light Pole	734.4	24.9	Lower
L23	Light Pole	734.2	24.6	Lower
L24	Light Pole	734.7	24.9	Lower
L25	Light Pole	733.8	24	Lower
L26	Light Pole	734.5	24.7	Lower
L27	Light Pole	734.1	24.3	Lower
L28	Light Pole	734.5	24.7	Lower
L29	Light Pole	700.1	26	Lower
L30	Light Pole	699.0	35.1	Lower
L31	Light Pole	700.1	25.9	Lower
L32	Light Pole	697.5	33.8	Lower
L33	Light Pole	699.3	35	Lower
L34	Light Pole	688.0	24.1	Lower
L35	Light Pole	696.8	21.9	Lower
L36	Light Pole	734.8	24.6	Lower
L37	Light Pole	724.9	14.7	Lower
L38	Light Pole	724.3	14.1	Lower
L39	Light Pole	722.9	12.7	Lower
L40	Light Pole	722.9	12.7	Lower
L41	Light Pole	722.9	12.7	Lower
L42	Light Pole	723.0	12.8	Lower
L43	Light Pole	723.6	13.4	Lower
L44	Light Pole	723.6	13.2	Lower
L45	Light Pole	723.9	13.3	Lower

DRAWN BY: MRR

CHECKED BY: FG

PREPARED BY:
Ricondo & Associates, Inc.

December 2002

Sheet 35 of 38

N

MAGNETIC NORTH DEVIATION = 2.7° E (OCTOBER 30, 2002)

TRUE NORTH

0 2000 4000 8000

GRAPHICAL SCALE IN FEET
ALL DRAWING ELEVATIONS IN FEET

O'Hare International Airport

No	Revisions	Date

FUTURE AIRPORT LAYOUT PLAN
PART 77 SURFACES