EXISTING AIRFIELD KEY MAP

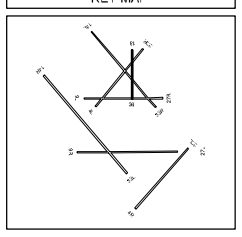

Approach Surface Obstructions

No.	Object	Top EL. (MSL)	Penetration	Resolution
W1	Water	632.9	-81.2	N/A
W2	Water	633.2	-91.7	N/A
W3	Water	633.3	-107.2	N/A

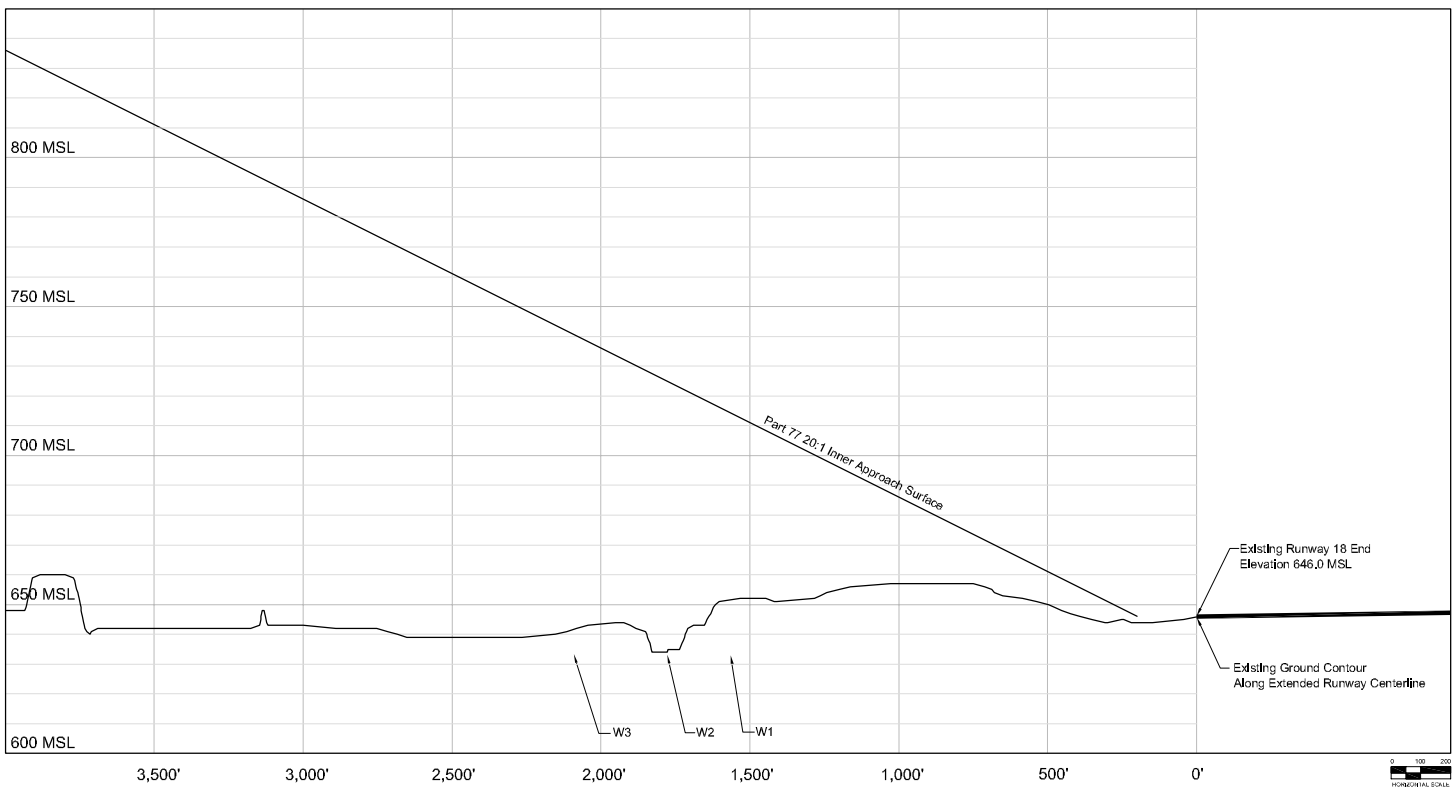

Approach Surface Obstructions

No.	Object	Top EL. (MSL)	Penetration	Resolution
F1	Fence	646.3	-1.9	N/A
F2	Fence	646.3	-0.1	N/A
R1	Hard Road (to extend runway)	674.6	Primary Surface	N/A
R2	Road	687.8	-145.6	N/A
R3	Road	674.2	-130.3	N/A
R4	Road	680.2	-155.1	N/A

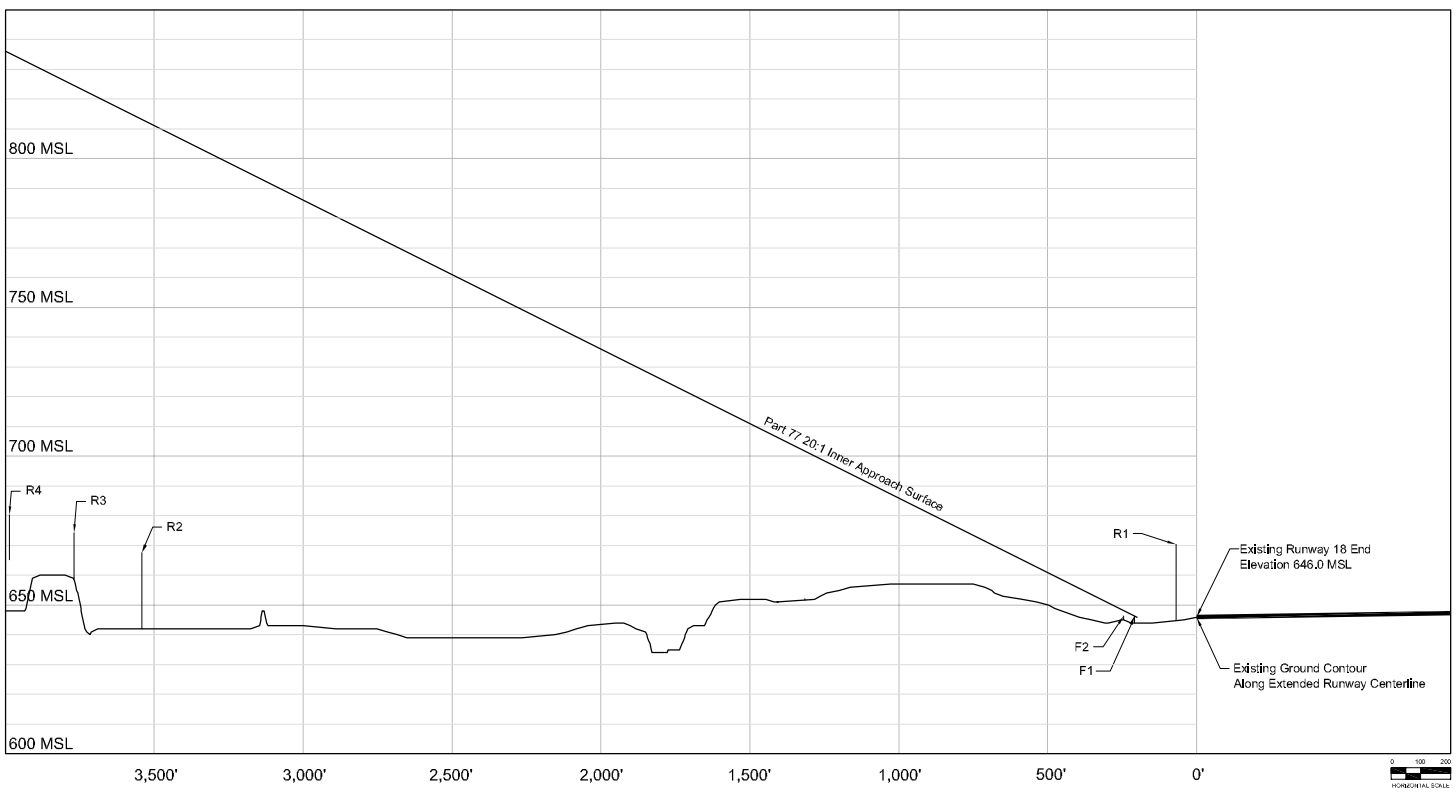

EXISTING RUNWAY 18 APPROACH SURFACE

No	Revisions	Date

O'Hare International Airport

TRUE NORTH

MAGNETIC NORTH

GRAPHICAL SCALE IN FEET

DRAWN BY: WGS/MNT

CHECKED BY: FG

PREPARED BY: Ricondo & Associates, Inc.

October 2003

Sheet 43 of 50

Drawing Z: \Chicago\ORD\OMP\ALP-DrawingSet-FINAL 143-18-Obstructions.dwg Layout: 18 Nov 25, 2009 3:47pm

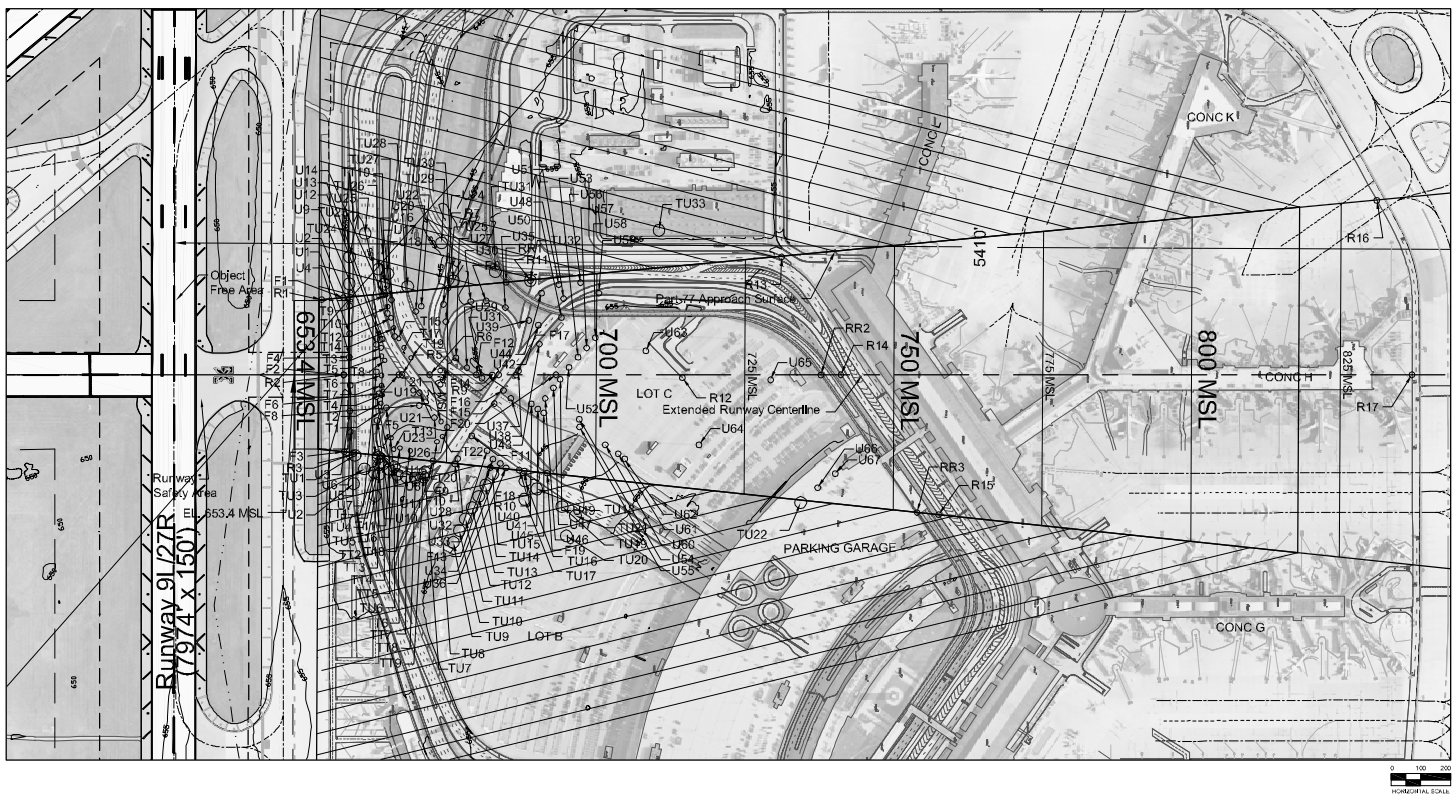

EXISTING AIRFIELD
KEY MAP

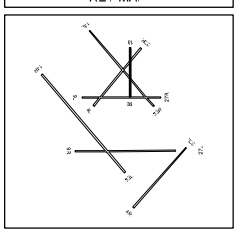

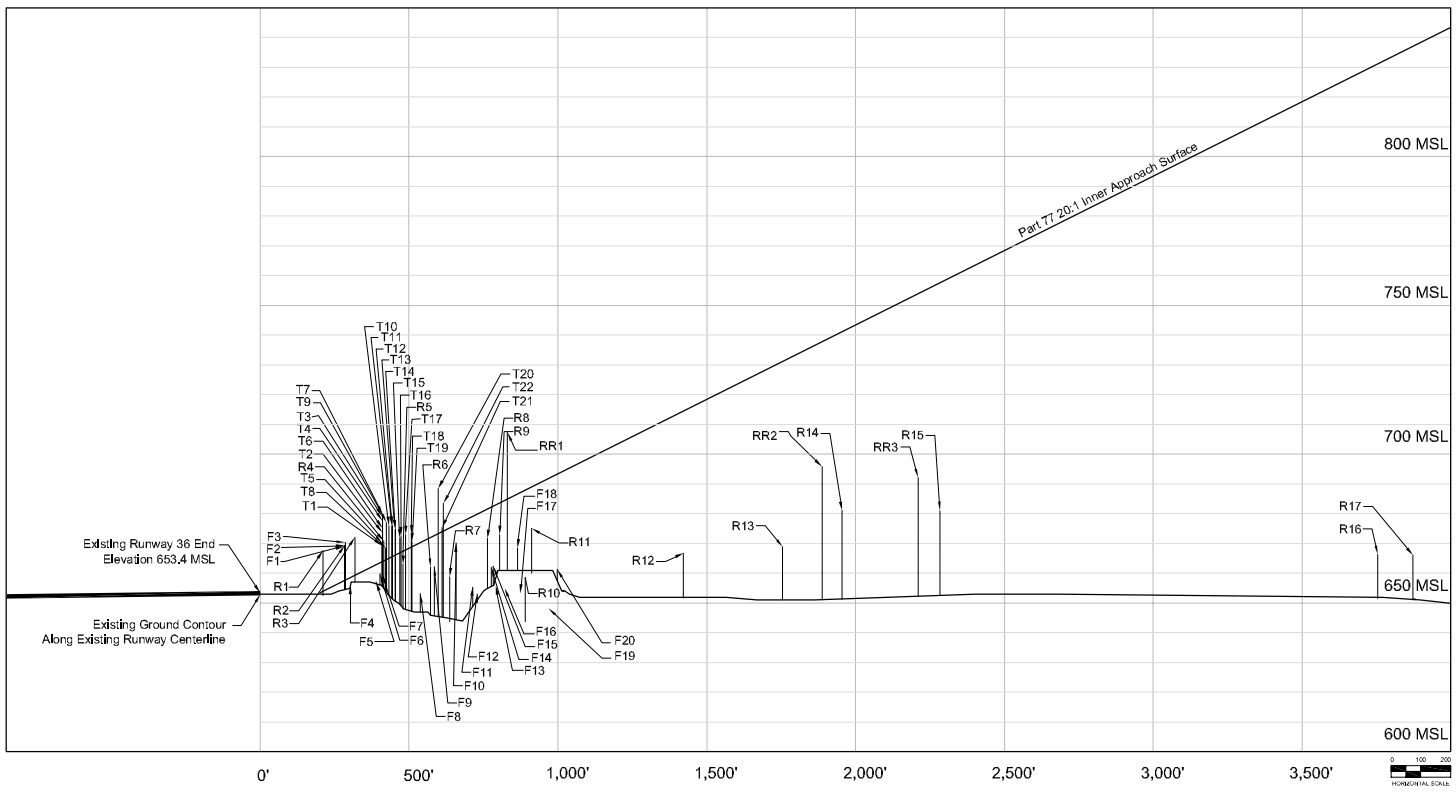

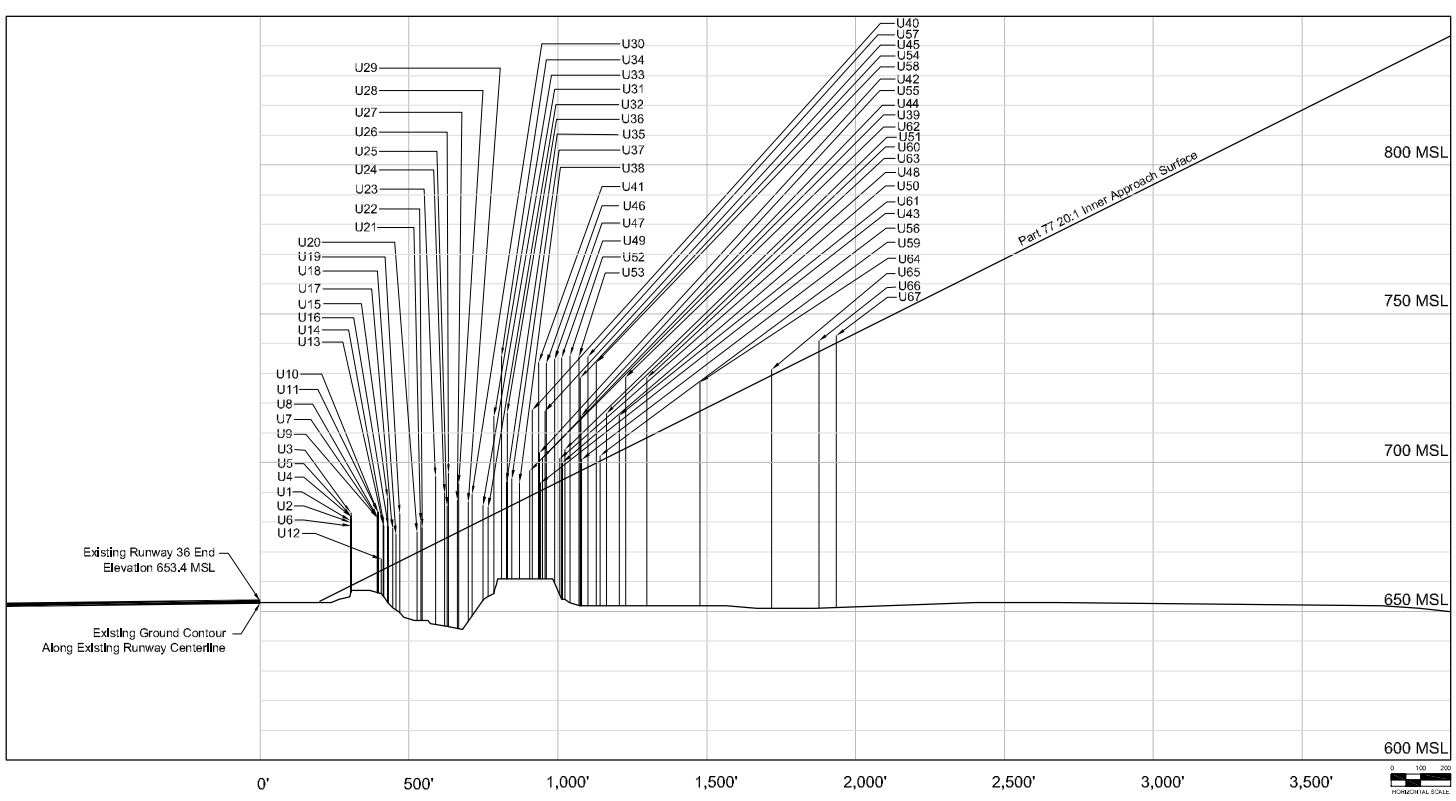

Transitional Surface Obstructions

No.	Object	Top EL (MSL)	Penetration	Resolution
TT1	Tree	668.0	3.6	Remove
TT2	Tree	672.6	4.6	Remove
TT3	Tree	679.4	6.8	Remove
TT4	Tree	671.4	3.4	Remove
TT5	Tree	682.2	10.7	Remove
TT6	Tree	676.1	1.3	Remove
TT7	Tree	683.9	6.8	Remove
TT8	Tree	680.8	2.2	Remove
TT9	Tree	683.4	4.2	Remove
TT10	Tree	675.9	6.8	Remove
TU1	Utility Pole	684.3	23.6	N/A
TU2	Utility Pole	682.7	8.5	N/A
TU3	Utility Pole	685.4	20.1	N/A
TU4	Utility Pole	683.2	9.0	N/A
TU5	Utility Pole	683.6	1.1	N/A
TU6	Utility Pole	692.5	21.7	N/A
TU7	Utility Pole	694.7	21.9	N/A
TU8	Utility Pole	692.8	6.5	N/A
TU9	Utility Pole	737.2	23.2	N/A
TU10	Utility Pole	738.3	29.2	N/A
TU11	Utility Pole	738.3	34.0	N/A
TU12	Utility Pole	737.2	37.6	N/A
TU13	Utility Pole	737.6	42.7	N/A
TU14	Utility Pole	736.4	46	N/A
TU15	Utility Pole	737.2	51.3	N/A
TU16	Utility Pole	716.1	23.1	N/A
TU17	Utility Pole	728.2	26.5	N/A
TU18	Utility Pole	716.2	18.0	N/A
TU19	Utility Pole	716.1	6.4	N/A
TU20	Utility Pole	728.1	3.9	N/A
TU21	Utility Pole	716.7	1.1	N/A
TU22	Utility Pole	740.0	4.3	N/A
TU23	Utility Pole	680.6	2.7	N/A
TU24	Utility Pole	679.9	4.9	N/A
TU25	Utility Pole	706.0	15.0	N/A
TU26	Utility Pole	679.0	3.5	N/A
TU27	Utility Pole	679.2	4.7	N/A
TU28	Utility Pole	674.5	7.7	N/A
TU29	Utility Pole	698.2	2.3	N/A
TU30	Utility Pole	686.4	7.2	N/A
TU31	Utility Pole	701.5	12.9	N/A
TU32	Utility Pole	699.2	6.3	N/A
TU33	Utility Pole	734.6	6.1	N/A
CT1	ATCT	911.6	99.6	Obs, Light

Approach Surface Obstructions

No.	Object	Top EL (MSL)	Penetration	Resolution
T1	Tree	669.3	5.4	Remove
T2	Tree	673.7	9.78	Remove
T3	Tree	649.0	15.1	Remove
T4	Tree	677.8	11.1	Remove
T5	Tree	670.0	9.8	Remove
T6	Tree	675.1	13.6	Remove
T7	Tree	679.8	15.8	Remove
T8	Tree	668.4	3.8	Remove
T9	Tree	677.0	12.3	Remove
T10	Tree	676.0	10.9	Remove
T11	Tree	676.2	10.6	Remove
T12	Tree	675.8	10.2	Remove
T13	Tree	675.0	8.9	Remove
T14	Tree	674.8	8.7	Remove
T15	Tree	671.8	4.9	Remove
T16	Tree	672.6	5.9	Remove
T17	Tree	673.0	5.2	Remove
T18	Tree	673.2	4.4	Remove
T19	Tree	670.7	1.8	Remove
T20	Tree	686.4	15.1	Remove
T21	Tree Cluster	675.3	1.3	Remove
T22	Tree	683.5	9.3	Remove

Approach Surface Obstructions

No.	Object	Top EL (MSL)	Penetration	Resolution
F1	Fence	669.1	11.5	Remove
F2	Fence	669.3	11.6	Remove
F3	Fence	670.3	12.6	Remove
F4	Fence	655.7	-2.6	N/A
F5	Fence	657.1	-5.8	N/A
F6	Fence	659.8	-2.6	N/A
F7	Fence	659.6	-4.3	N/A
F8	Fence	653.2	-17.1	N/A
F9	Fence	662.2	-10.4	N/A
F10	Fence	670.1	-4.2	N/A
F11	Fence	645.4	-23.8	N/A
F12	Fence	654.0	-26.9	N/A
F13	Fence	661.9	-27.1	N/A
F14	Fence	662.4	-20.3	N/A
F15	Fence	645.9	-20.1	N/A
F16	Fence	645.0	-29.4	N/A
F17	Fence	669.5	-33.8	N/A
F18	Fence	653.3	-18.1	N/A
F19	Fence	646.3	-43.5	N/A
F20	Fence	661.3	-31.9	N/A
RR1	Railroad	707.3	21.5	N/A
RR2	Railroad	695.8	-41.9	N/A
RR3	Railroad	692.2	-61.7	N/A
R1	Road	667.8	13.6	Remove
R2	Road	669.4	11.8	Remove
R3	Road	672.0	12.7	Remove
R4	Road	670.8	6.7	Remove
R5	Road	663.0	-4.4	N/A
R6	Road	662.1	-9.9	N/A
R7	Road	663.8	-16.3	N/A
R8	Road	671.6	-9.9	N/A
R9	Road	673.6	-7.0	N/A
R10	Road	658.7	-29.3	N/A
R11	Road	679.1	-13.9	N/A
R12	Road	666.8	-47.7	N/A
R13	Road	669.0	-62.2	N/A
R14	Road	681.1	-60.0	N/A
R15	Road	681.0	-76.5	N/A
R16	Road	666.4	-164.7	N/A
R17	Road	666.1	-170.9	N/A
U1	Light Pole	680.4	21.8	Remove
U2	Light Pole	679.9	21.2	Remove
U3	Light Pole	683.0	24.3	Remove
U4	Light Pole	681.7	23.0	Remove
U5	Light Pole	682.0	23.3	Remove
U6	Light Pole	678.7	19.9	Remove
U7	Light Pole	681.6	18.8	Remove
U8	Light Pole	681.7	18.5	Remove
U9	Light Pole	681.4	18.2	Remove
U10	Light Pole	683.8	20.4	Remove
U11	Light Pole	683.2	19.9	Remove
U12	Light Pole	667.5	3.7	Remove
U13	Utility	679.3	15.1	Remove
U14	Light Pole	678.8	14.6	Remove
U15	Light Pole	681.8	23.3	Remove
U16	Light Pole	678.8	13.8	Remove
U17	Utility	678.0	12.3	Remove
U18	Light Pole	679.9	9.7	Remove
U19	Light Pole	682.3	15.9	Remove
U20	Light Pole	676.7	6.9	Remove
U21	Utility	680.0	9.6	Remove
U22	Light Pole	678.2	7.3	Remove
U23	Light Pole	695.4	22.5	Remove
U24	Light Pole	689.7	15.3	Remove
U25	Light Pole	688.4	10.6	Remove
U26	Light Pole	686.4	21.3	Remove
U27	Light Pole	687.3	10.8	Remove
U28	Light Pole	682.9	16.1	Remove
U29	Light Pole	686.5	8.4	Remove
U30	Light Pole	689.3	10.3	Remove
U31	Light Pole	688.6	4.7	Remove
U32	Light Pole	688.1	3.3	Remove
U33	Light Pole	715.6	32.9	Remove
U34	Utility	735.7	51.7	Remove
U35	Light Pole	693.3	6.7	Remove
U36	Light Pole	716.7	31.8	Remove
U37	Light Pole	694.3	8.8	Remove
U38	Light Pole	693.2	6.2	Remove
U39	Light Pole	697.2	8.4	Remove
U40	Light Pole	717.6	28.4	Remove
U41	Utility	733.7	43.4	Remove
U42	Light Pole	703.2	12.8	Remove
U43	Light Pole	695.1	2.69	Remove
U44	Light Pole	701.9	10.6	Remove
U45	Light Pole	717.2	28.9	Remove
U46	Utility	733.4	41.9	Remove
U47	Utility	734.6	41.7	Remove
U48	Light Pole	701.3	7.3	Remove
U49	Utility	738.1	41.1	Remove
U50	Light Pole	692.9	3.8	Remove
U51	Light Pole	704.3	9.7	Remove
U52	Utility	738.8	40.3	Remove
U53	Utility	738.6	38.6	Remove
U54	Light Pole	728.3	31.0	Remove
U55	Light Pole	719.6	18.3	Remove
U56	Light Pole	701.0	3.8	Remove
U57	Utility	735.5	37.0	Remove
U58	Utility	733.6	33.4	Remove
U59	Light Pole	702.3	1.8	Remove
U60	Light Pole	716.5	14.9	Remove
U61	Light Pole	715.8	12.0	Remove
U62	Light Pole	728.7	23.9	Remove
U63	Light Pole	728.4	20.0	Remove
U64	Light Pole	727.0	9.6	Remove
U65	Light Pole	731.2	1.9	Remove
U66	Light Pole	740.8	3.5	Remove
U67	Light Pole	742.6	2.4	Remove

EXISTING RUNWAY 36 APPROACH SURFACE

No.	Revisions	Date

O'Hare International Airport

DRAWN BY: WGS/MNT
CHECKED BY: FG
PREPARED BY: Ricondo & Associates, Inc.
October 2003
Sheet 44 of 50

Drawing Z: \Chicago\ORD\OMP\ALP-DrawingSet-FINAL \44-36-Obstructions.dwg, Layout: 36_Nov 25, 2003, 3:32pm