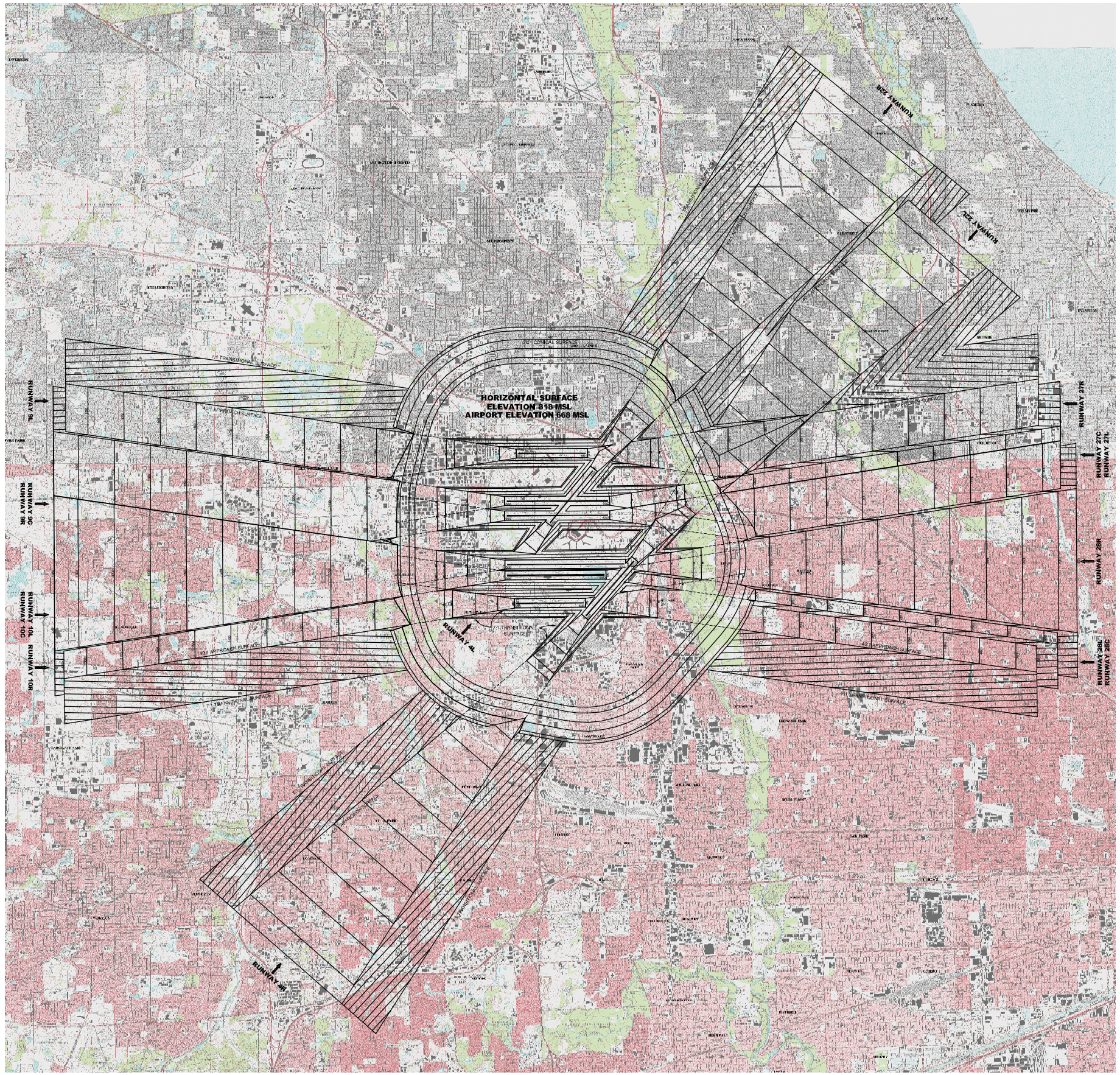

VIEW OF IMAGINARY SURFACES

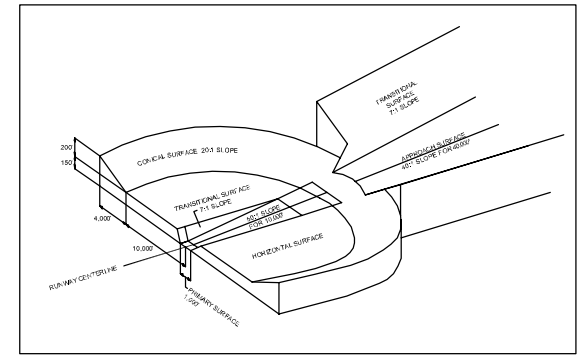

KEY MAP

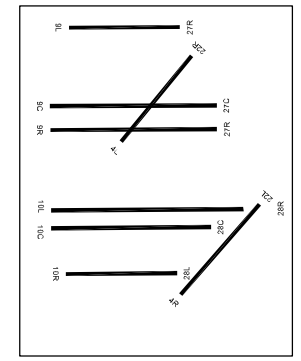

NOTES

1) REFER TO THE INNER PORTION OF THE APPROACH SURFACE PLAN VIEW DETAILS FOR CLOSE-IN OBSTRUCTIONS.

2) ALL ELEVATIONS ARE LISTED IN FEET ABOVE MEAN SEA LEVEL (MSL).

3) SOURCE: UNITED STATES GEOLOGICAL SURVEY, 1969-2001
QUADRANGLES: BARRINGTON-D4208B2, STREAMWOOD-D4208A2, WEST CHICAGO-D4108H2, NAPERVILLE-D4108G2, LAKE ZURICH-D4208B1, PALATINE-D4208A1, LOMBARD-D4108H1, WHEATON-D4108D1, WHEELING-D4208TB3, ARLINGTON HEIGHTS-D4208TA8, ELMHURST-D4108TH8, HINSDALE-D4108TG8, HIGHLAND PARK-D4208TB7, PARK RIDGE-D4208TA7, RIVER FOREST-D4108TH7, BERWYN-D4108TG7, EVANSTON-D4208TA6, CHICAGO LOOP-D4108TH6, ENGLEWOOD-D4108TG6

DRAWN BY: MRR

CHECKED BY: FG

PREPARED BY:
Rijcondo & Associates, Inc.

October 2003

Sheet 45 of 50

N

TRUE NORTH

MAGNETIC NORTH
DECLINATION 2003
(SOT MINUTES WEST)

0 1000 4000 8000

GRAPHICAL SCALE IN FEET

O'Hare International Airport

No.	Revisions	Date

FUTURE AIRPORT LAYOUT PLAN
OVERALL PART 77 SURFACES

Drawing Z:\Chicago\ORD\OMP\ALP-Drawings\ai-FINAL 143-46-Part77.dwg_Layout: 43-Part77-USGS-4-4000_Nov 26, 2003, 3:10pm