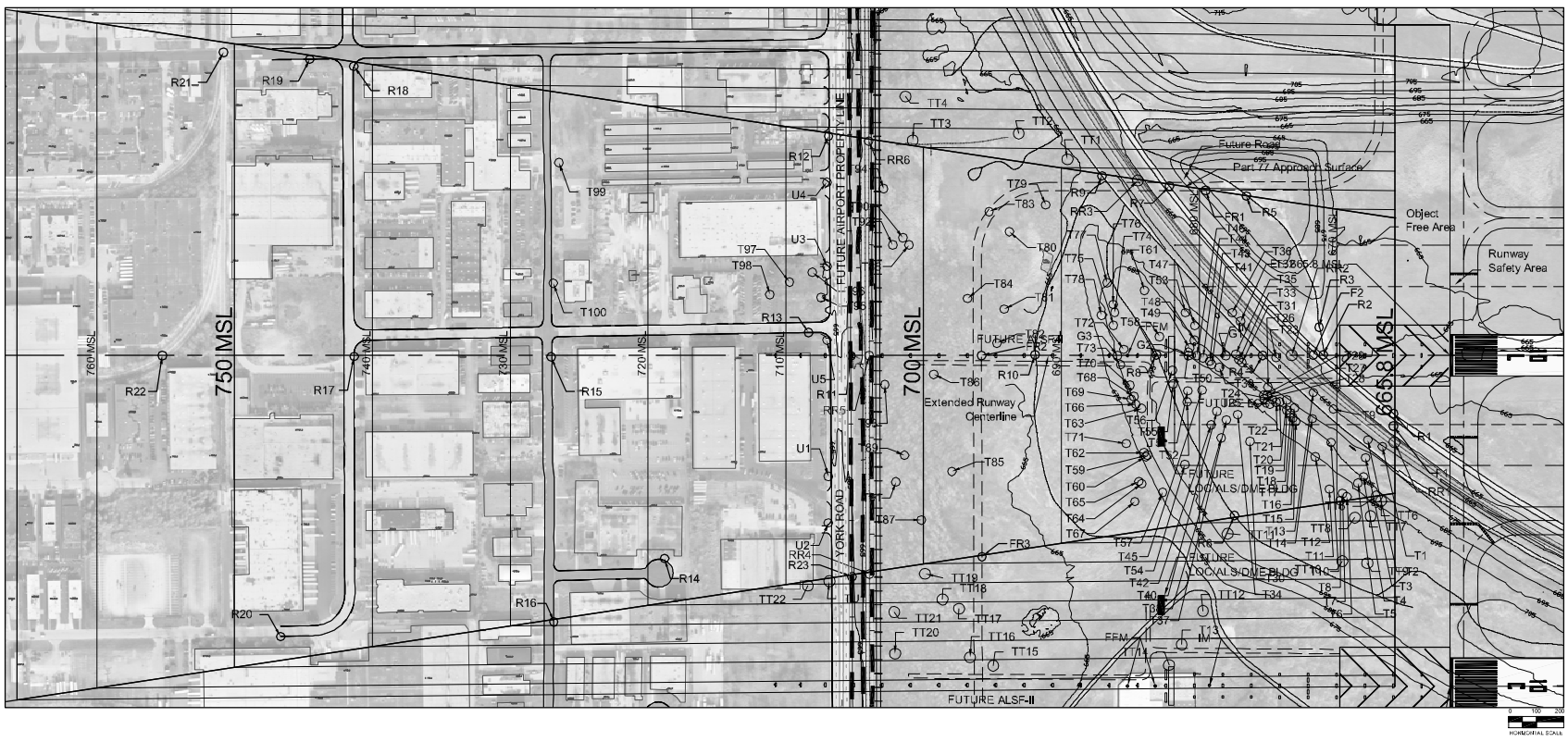

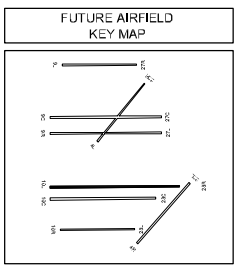

Transitional Surface Obstructions

No.	Object	Top EL. (MSL)	Part 77 Penetration	Resolution
TT1	Tree	698.8	3.7	Remove
TT2	Tree	709.7	1.3	Remove
TT3	Tree	720.6	16.2	Remove
TT4	Tree	729.6	2.4	Remove
TT5	Tree	708.3	38.0	Remove
TT6	Tree	703.3	33.5	Remove
TT7	Tree	711.9	34.4	Remove
TT8	Tree	703.1	24.9	Remove
TT9	Tree	714.5	12.7	Remove
TT10	Tree	720.6	20.0	Remove
TT11	Tree	707.5	22.0	Remove
TT12	Tree	746.2	20.7	Remove
TT13	Tree	751.7	9.0	Remove
TT14	Tree	758.6	5.4	Remove
TT15	Tree	758.4	6.0	Remove
TT16	Tree	756.8	8.9	Remove
TT17	Tree	737.4	14.8	Remove
TT18	Tree	741.9	24.2	Remove
TT19	Tree	738.1	33.9	Remove
TT20	Tree	735.2	12.7	Remove
TT21	Tree	754.7	30.9	Remove
TT22	Tree	714.0	4.4	Remove
TUI	Light Pole	713.9	6.5	Remove

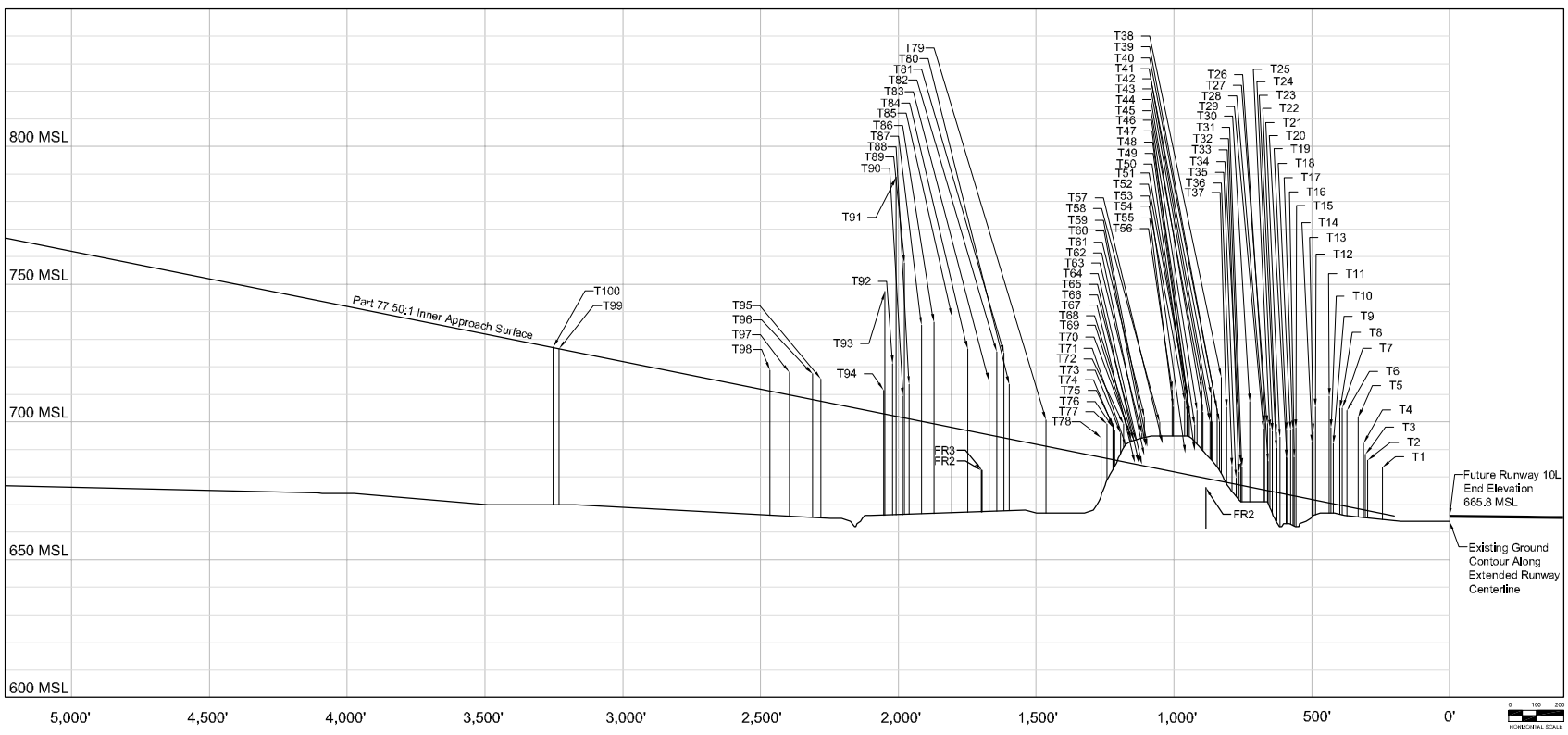

Approach Surface Obstructions

No.	Object	Top EL. (MSL)	Part 77 Penetration	Resolution
T1	Tree	683.5	16.8	Remove
T2	Tree	686.2	18.4	Remove
T3	Tree	688.2	20.3	Remove
T4	Tree	692.2	24.2	Remove
T5	Tree	701.7	33.3	Remove
T6	Tree	704.1	34.9	Remove
T7	Tree	705.1	35.5	Remove
T8	Tree	705.0	35.2	Remove
T9	Tree	692.1	21.9	Remove
T10	Tree	698.0	27.6	Remove
T11	Tree	709.4	38.9	Remove
T12	Tree	703.4	33.9	Remove
T13	Tree	696.4	24.7	Remove
T14	Tree	692.5	20.7	Remove
T15	Tree	698.0	25.0	Remove
T16	Tree	687.2	14.1	Remove
T17	Tree	697.5	24.3	Remove
T18	Tree	697.1	23.8	Remove
T19	Tree	696.9	23.3	Remove
T20	Tree	687.0	13.4	Remove
T21	Tree	694.5	20.4	Remove
T22	Tree	696.1	21.7	Remove
T23	Tree	690.4	16.0	Remove
T24	Tree	696.7	22.0	Remove
T25	Tree	697.8	23.0	Remove
T26	Tree	683.6	10.6	Remove
T27	Tree	699.5	24.4	Remove
T28	Tree	699.4	24.2	Remove
T29	Tree	697.4	22.1	Remove
T30	Tree	707.3	31.0	Remove
T31	Tree	683.8	7.0	Remove
T32	Tree	684.9	8.0	Remove
T33	Tree	681.8	4.7	Remove
T34	Tree	703.4	28.3	Remove
T35	Tree	679.6	2.3	Remove
T36	Tree	684.0	6.5	Remove
T37	Tree	708.2	27.2	Remove
T38	Tree	716.3	37.9	Remove
T39	Tree	700.0	21.8	Remove
T40	Tree	704.7	26.1	Remove
T41	Tree	700.1	21.1	Remove
T42	Tree	709.8	30.7	Remove
T43	Tree	700.2	21.0	Remove
T44	Tree	703.5	23.8	Remove
T45	Tree	711.5	31.8	Remove
T46	Tree	704.1	24.0	Remove
T47	Tree	689.6	9.3	Remove
T48	Tree	698.9	18.6	Remove
T49	Tree	702.5	21.9	Remove
T50	Tree	702.5	21.7	Remove
T51	Tree	708.6	27.8	Remove
T52	Tree	709.9	29.0	Remove
T53	Tree	688.7	7.7	Remove
T54	Tree	707.6	26.6	Remove
T55	Tree	705.5	23.6	Remove
T56	Tree	711.7	29.8	Remove
T57	Tree	692.1	9.4	Trim
T58	Tree	699.9	17.1	Remove
T59	Tree	691.0	7.3	Trim
T60	Tree	691.0	7.2	Trim
T61	Tree	701.8	17.9	Remove
T62	Tree	687.8	3.9	Trim
T63	Tree	695.8	11.7	Remove
T64	Tree	684.7	0.5	Trim
T65	Tree	685.1	0.7	Trim
T66	Tree	693.3	8.7	Trim
T67	Tree	685.2	0.3	Trim
T68	Tree	693.4	8.6	Trim
T69	Tree	693.6	8.7	Trim
T70	Tree	695.8	10.8	Trim
T71	Tree	690.9	5.8	Trim
T72	Tree	699.1	13.7	Trim
T73	Tree	695.8	10.2	Trim
T74	Tree	696.7	10.7	Trim
T75	Tree	698.3	12.1	Trim
T76	Tree	697.9	0.9	Trim
T77	Tree	699.1	12.3	Trim
T78	Tree	694.3	7.2	Trim
T79	Tree	700.8	8.7	Trim
T80	Tree	713.8	19.8	Remove
T81	Tree	728.1	31.0	Remove
T82	Tree	728.4	30.8	Remove
T83	Tree	714.9	19.6	Remove
T84	Tree	726.6	29.8	Remove
T85	Tree	735.3	40.4	Remove
T86	Tree	736.2	37.0	Remove
T87	Tree	739.0	1.3	Trim
T88	Tree	713.6	12.6	Trim
T89	Tree	797.7	56.3	Remove
T90	Tree	709.4	7.9	Trim
T91	Tree	788.8	86.8	Remove
T92	Tree	721.2	19.0	Remove
T93	Tree	747.4	44.6	Remove
T94	Tree	711.3	8.6	Trim
T95	Tree	715.6	8.2	Trim
T96	Tree	717.4	9.4	Trim
T97	Tree	717.9	8.2	Trim
T98	Tree	718.8	7.7	Trim
T99	Tree	726.6	0.1	Trim
T100	Tree	727.1	0.3	Trim

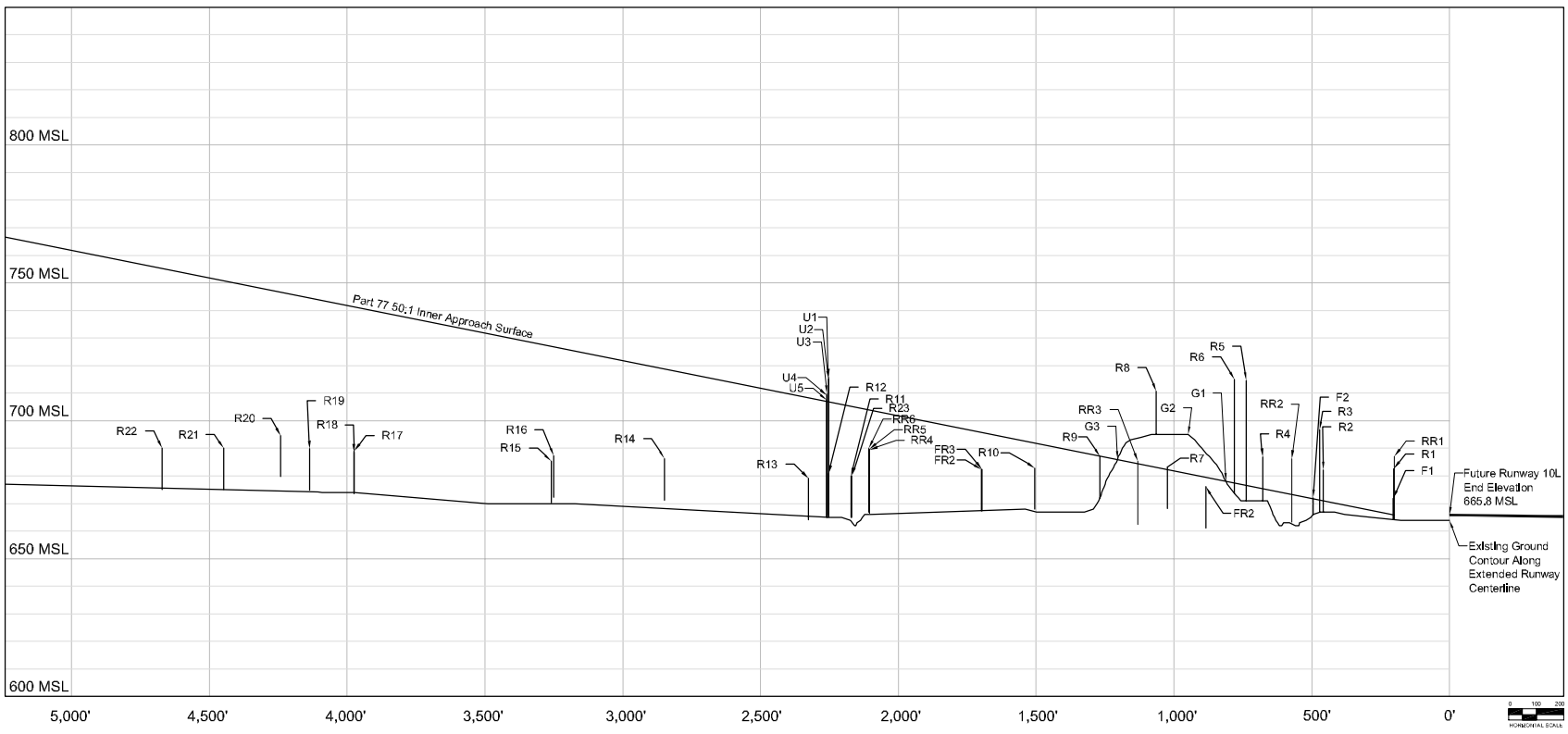

Approach Surface Obstructions

No.	Object	Top EL. (MSL)	Part 77 Penetration	Resolution
F1	Fence	671.8	5.9	Remove
F2	Fence	672.0	0.3	Remove
R1	Road	682.7	16.8	Remove
R2	Road	682.2	11.2	Remove
R3	Road	686.7	25.4	Remove
R4	Road	687.0	11.6	Remove
R5	Road	714.6	28.1	Remove
R6	Road	715.1	37.6	Remove
R7	Road	683.2	0.9	Remove
R8	Road	710.7	29.0	Remove
R9	Road	687.2	-0.2	N/A
R10	Road	682.9	-3.0	N/A
R11	Road	680.0	-29.2	N/A
R12	Road	680.8	-26.0	N/A
R13	Road	679.2	-29.1	N/A
R14	Road	686.3	-32.8	N/A
R15	Road	685.4	-41.6	N/A
R16	Road	672.2	-39.6	N/A
R17	Road	674.1	-32.2	N/A
R18	Road	673.6	-32.7	N/A
R19	Road	674.8	-34.7	N/A
R20	Road	679.7	-31.9	N/A
R21	Road	690.0	-40.8	N/A
R22	Road	690.0	-48.2	N/A
R23	Road	679.9	-25.1	N/A
RR1	Railroad	687.1	21.3	Relocate
RR2	Railroad	686.3	13.1	Relocate
RR3	Railroad	685.3	0.9	Relocate
RR4	Railroad	686.4	-14.5	N/A
RR5	Railroad	686.7	-14.2	N/A
RR6	Railroad	687.0	-14.0	N/A
U1	Utility	715.9	9.1	Remove
U2	Utility	715.2	8.3	Remove
U3	Utility	709.3	2.3	Remove
U4	Utility	709.9	3.0	Remove
U5	Utility	707.4	0.4	Remove
G1	Terrain	678.0	0.0	N/A
G2	Terrain	689.0	14.2	Grade
G3	Terrain	686.0	0.0	N/A
FR1	Future Road	676.1 [est]	-3.3 [est]	N/A
FR2	Future Road	682.4 [est]	-13.3 [est]	N/A
FR3	Future Road	682.4 [est]	-13.2 [est]	N/A

FUTURE RUNWAY 10L APPROACH SURFACE

No	Revisions	Date

O'Hare International Airport

N
MAGNETIC NORTH
TRUE NORTH
GRAPHICAL SCALE IN FEET

DRAWN BY: WGS/MNT
CHECKED BY: FG
PREPARED BY: Ricondo & Associates, Inc.
October 2003
Sheet 25 of 50

Drawing Z:\Chicago\ORD\OMP\ALP-Drawing\84-FINAL\25-10L-Obstructions.dwg Layout: 10L Nov 25, 2003, 11:11am

FUTURE AIRFIELD KEY MAP

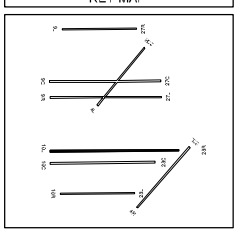

EXISTING AIRFIELD KEY MAP

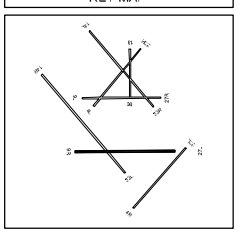

Transitional Surface Obstructions

No.	Object	Top EL (MSL)	Penetration	Resolution
TU1	Light Pole	693.2	1.3	Remove

Approach Surface Obstructions

No.	Object	Top EL (MSL)	Penetration	Resolution
R1	Road	660.9	-7.8	N/A
R2	Road	660.8	-17.8	N/A
R3	Road	656.3	-25.8	N/A
R4	Road	659.1	-23.0	N/A
R5	Road	656.2	-26.8	N/A
R6	Road	657.0	-37.3	N/A
R7	Road	654.5	-30.7	N/A
R8	Road	658.9	-32.2	N/A
R9	Road	658.8	-30.3	N/A
R10	Road	656.9	-32.5	N/A
R11	Road	656.7	-32.8	N/A
R12	Road	677.4	-24.3	N/A
R13	Road	686.5	-23.7	N/A
R14	Road	667.3	-52.6	N/A
R15	Road	667.3	-56.1	N/A
R16	Road	667.3	-69.2	N/A
R17	Road	666.8	-62.9	N/A
R18	Road	666.8	-62.9	N/A
R19	Road	666.8	-62.9	N/A
R20	Road	667.3	-69.1	N/A
R21	Road	667.3	-69.1	N/A

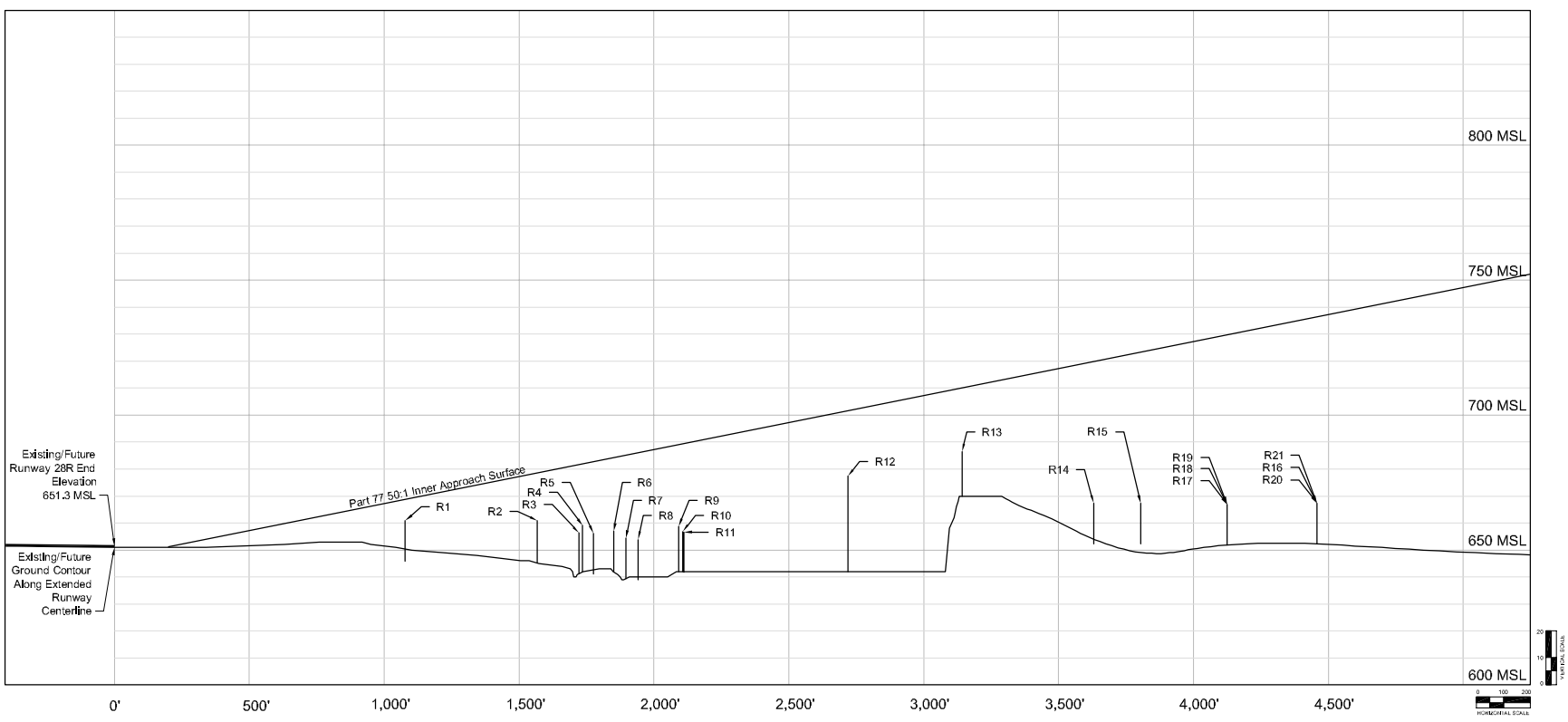

Approach Surface Obstructions

No.	Object	Top EL (MSL)	Penetration	Resolution
U1	Utility	687.7	1.5	Remove
U2	Utility	701.8	1.2	Remove
RR1	Railroad	669.5	-45.2	N/A
RR2	Railroad	669.1	-47.1	N/A
RR3	Railroad	669.1	-55.2	N/A

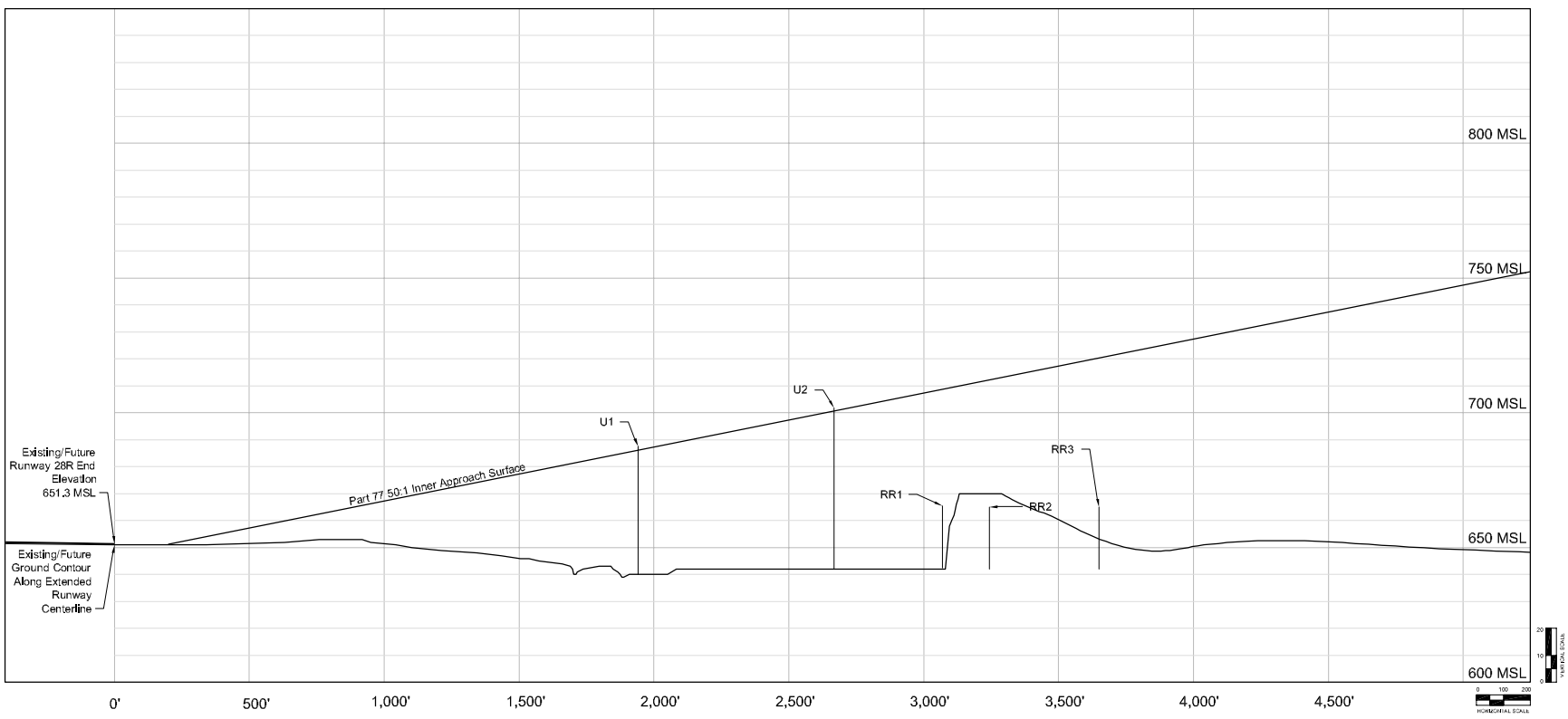

EXISTING RUNWAY 27L/FUTURE RUNWAY 28R APPROACH SURFACE

No	Revisions	Date

O'Hare International Airport

N
MAGNETIC NORTH
TRUE NORTH
GRAPHICAL SCALE IN FEET

DRAWN BY: WGS/MNT
CHECKED BY: FG
PREPARED BY: Ricondo & Associates, Inc.
October 2003
Sheet 26 of 50

Drawing Z: \Chicago\ORD\OMP\ALP-DrawingSet-FINAL \26-28R-Obstructions.dwg, Layout: 28R, Nov 25, 2003, 11:16am

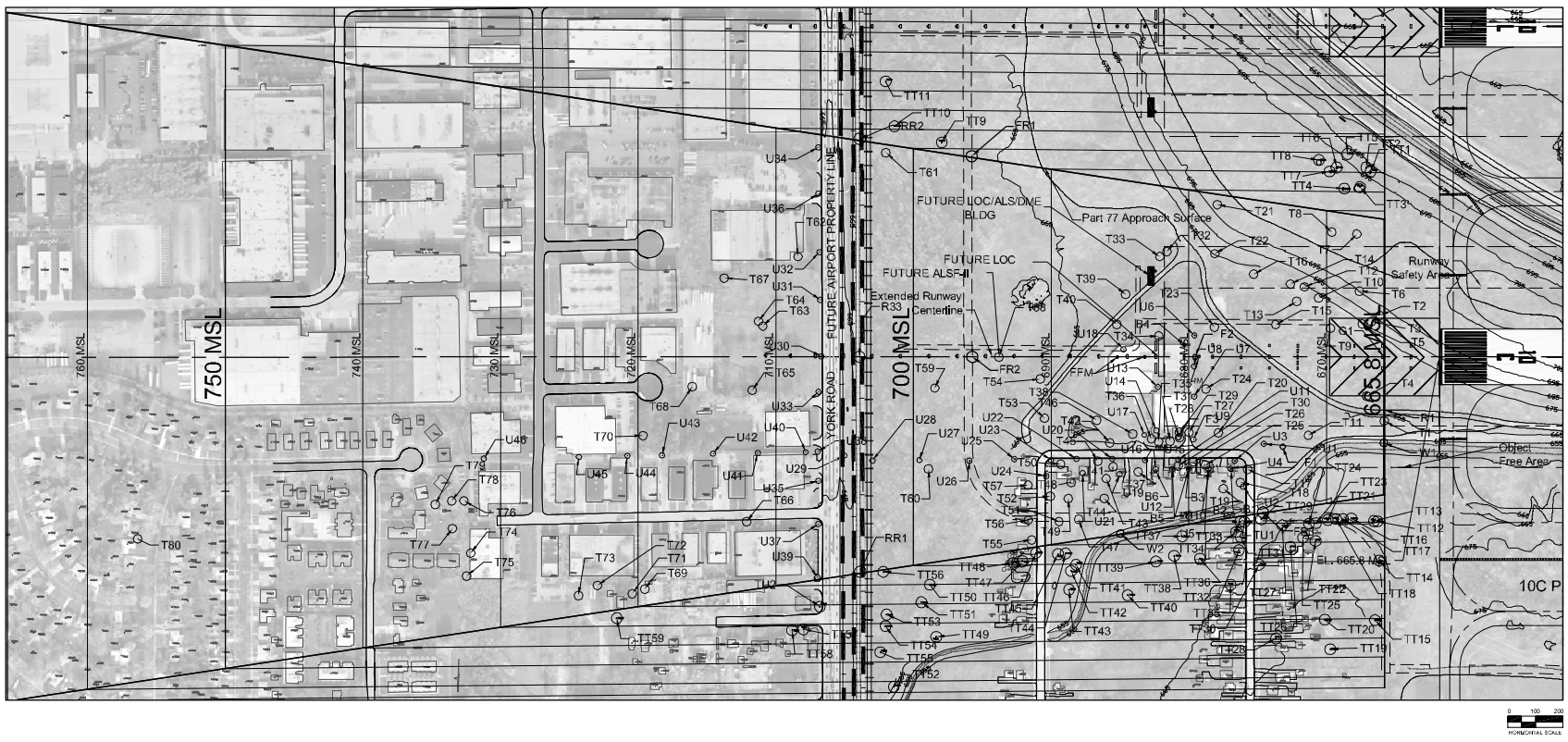

FUTURE AIRFIELD KEY MAP

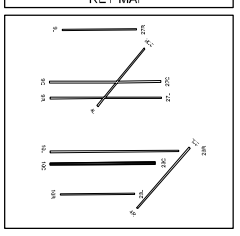

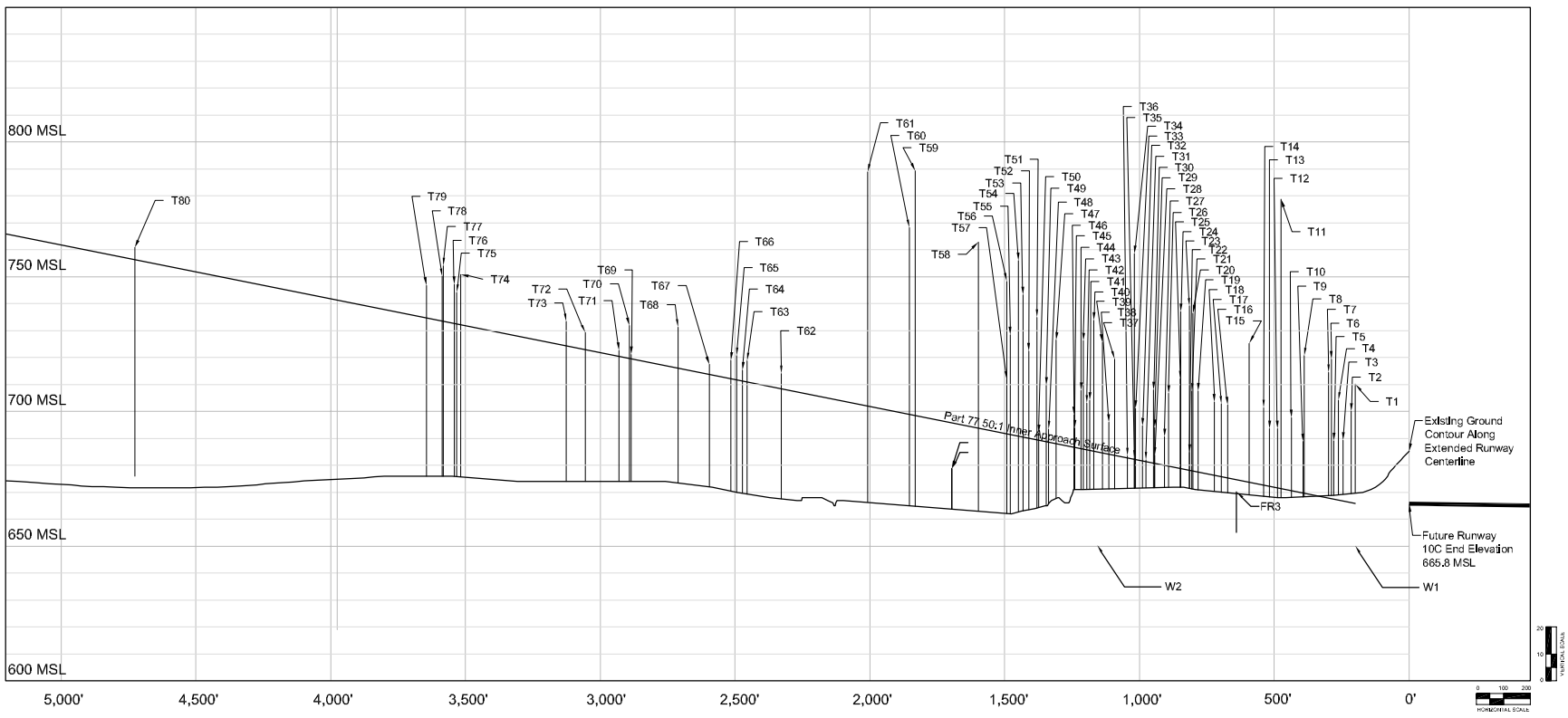

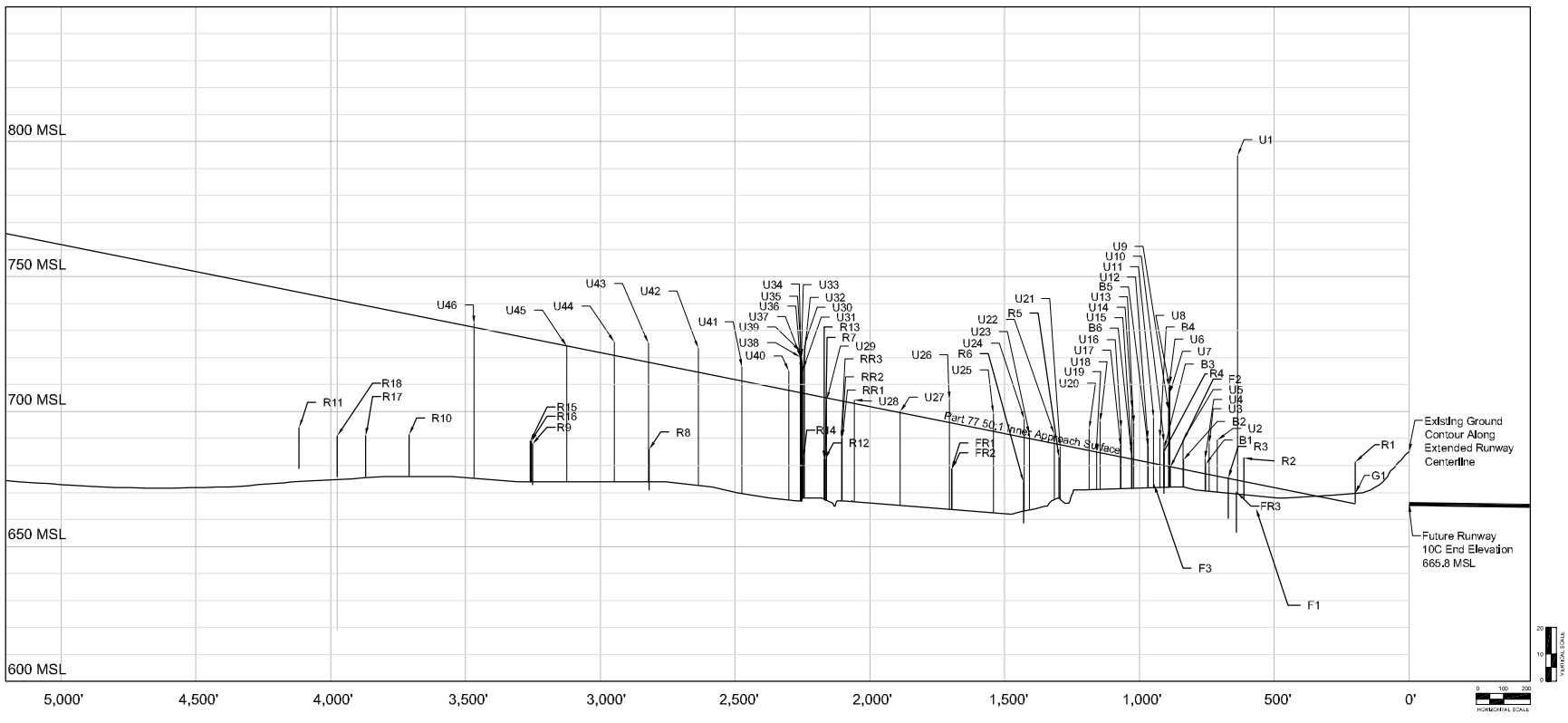

Transitional Surface Obstructions

No.	Object	Top EL (MSL)	Penetration	Resolution
TU1	Light Pole	689.2	9.8	Remove
TU2	Light Pole	722.8	1.2	Remove
TT1	Tree	703.3	13.0	Remove
TT2	Tree	705.3	12.9	Remove
TT3	Tree	711.9	29.7	Remove
TT4	Tree	701.7	20.4	Remove
TT5	Tree	707.0	7.7	Remove
TT6	Tree	704.1	11.9	Remove
TT7	Tree	705.0	14.9	Remove
TT8	Tree	709.4	13.4	Remove
TT9	Tree	738.3	39.5	Remove
TT10	Tree	757.7	46.9	Remove
TT11	Tree	750.5	16.5	Remove
TT12	Tree	712.8	33.0	Remove
TT13	Tree	720.7	41.2	Remove
TT14	Tree	728.2	28.2	Remove
TT15	Tree	753.0	22.2	Remove
TT16	Tree	682.4	4.4	Remove
TT17	Tree	682.4	4.0	Remove
TT18	Tree	682.1	3.8	Remove
TT19	Tree	752.1	8.4	Remove
TT20	Tree	752.8	22.4	Remove
TT21	Tree	680.8	2.1	Remove
TT22	Tree	701.0	11.4	Remove
TT23	Tree	706.4	26.1	Remove
TT24	Tree	694.7	14.1	Remove
TT25	Tree	697.7	10.0	Remove
TT26	Tree	714.1	24.5	Remove
TT27	Tree	701.3	20.0	Remove
TT28	Tree	749.4	9.5	Remove
TT29	Tree	691.0	12.9	Remove
TT30	Tree	704.8	3.1	Remove
TT31	Tree	705.0	17.8	Remove
TT32	Tree	704.8	10.6	Remove
TT33	Tree	715.0	35.5	Remove
TT34	Tree	705.6	21.0	Remove
TT35	Tree	716.8	4.8	Remove
TT36	Tree	716.7	18.5	Remove
TT37	Tree	718.8	32.1	Remove
TT38	Tree	727.5	30.6	Remove
TT39	Tree	733.5	33.9	Remove
TT40	Tree	723.6	6.7	Remove
TT41	Tree	719.8	18.9	Remove
TT42	Tree	728.9	24.8	Remove
TT43	Tree	715.4	1.6	Remove
TT44	Tree	700.3	5.3	Remove
TT45	Tree	713.2	17.8	Remove
TT46	Tree	712.0	17.4	Remove
TT47	Tree	700.5	1.7	Remove
TT48	Tree	702.0	2.3	Remove
TT49	Tree	741.2	3.5	Remove
TT50	Tree	773.6	62.9	Remove
TT51	Tree	794.1	74.4	Remove
TT52	Tree	796.9	39.5	Remove
TT53	Tree	737.1	11.1	Remove
TT54	Tree	757.9	29.9	Remove
TT55	Tree	753.3	37.8	Remove
TT56	Tree	735.5	31.7	Remove
TT57	Tree	738.1	4.8	Remove
TT58	Tree	739.4	5.7	Remove
TT59	Tree	732.9	5.7	Remove

Approach Surface Obstructions

No.	Object	Top EL (MSL)	Penetration	Resolution
T1	Tree Cluster	710.1	45.3	Remove
T2	Tree Cluster	700.1	35.0	Remove
T3	Tree	689.4	23.7	Remove
T4	Tree	704.2	38.1	Remove
T5	Tree Cluster	689.1	22.7	Remove
T6	Tree	719.4	52.8	Remove
T7	Tree Cluster	719.5	47.7	Remove
T8	Tree Cluster	720.6	52.0	Remove
T9	Tree	688.8	20.1	Remove
T10	Tree	697.8	28.3	Remove
T11	Tree Cluster	778.8	108.5	Remove
T12	Tree	693.6	23.0	Remove
T13	Tree	693.6	22.5	Remove
T14	Tree Cluster	701.4	29.8	Remove
T15	Tree Cluster	729.3	52.6	Remove
T16	Tree Cluster	702.5	28.2	Remove
T17	Tree	702.8	28.1	Remove
T18	Tree	703.6	28.4	Remove
T19	Tree Cluster	707.6	31.7	Remove
T20	Tree Cluster	736.5	59.7	Remove
T21	Tree Cluster	707.5	30.8	Remove
T22	Tree	684.9	7.8	Remove
T23	Tree Cluster	739.1	62.0	Remove
T24	Tree Cluster	737.1	37.1	Remove
T25	Tree	712.2	34.4	Remove
T26	Tree	706.8	28.2	Remove
T27	Tree	690.6	11.7	Remove
T28	Tree	683.8	4.1	Remove
T29	Tree	694.1	14.4	Remove
T30	Tree	706.1	28.4	Remove
T31	Tree	682.1	1.8	Remove
T32	Tree	694.6	14.0	Remove
T33	Tree	701.1	20.0	Remove
T34	Tree Cluster	785.6	77.4	Remove
T35	Tree	682.7	1.9	Remove
T36	Tree	683.6	1.9	Remove
T37	Tree Cluster	719.4	36.7	Remove
T38	Tree	696.0	12.9	Remove
T39	Tree Cluster	728.7	42.1	Remove
T40	Tree Cluster	733.9	49.7	Remove
T41	Tree	704.2	49.7	Remove
T42	Tree Cluster	703.1	18.4	Remove
T43	Tree Cluster	726.2	41.2	Remove
T44	Tree	707.8	22.7	Remove
T45	Tree	693.9	8.3	Remove
T46	Tree Cluster	698.7	13.0	Remove
T47	Tree Cluster	726.4	39.4	Remove
T48	Tree	693.5	6.0	Remove
T49	Tree Cluster	709.7	22.0	Remove
T50	Tree	692.2	3.9	Remove
T51	Tree Cluster	734.8	46.4	Remove
T52	Tree Cluster	722.5	33.5	Remove
T53	Tree Cluster	743.3	53.9	Remove
T54	Tree Cluster	756.0	66.2	Remove
T55	Tree	728.4	38.0	Remove
T56	Tree Cluster	748.3	57.7	Remove
T57	Tree	711.9	21.3	Remove
T58	Tree Cluster	762.8	70.0	Remove
T59	Tree Cluster	789.3	91.9	Remove
T60	Tree Cluster	768.1	70.2	Remove
T61	Tree Cluster	788.8	87.8	Remove
T62	Tree	714.0	6.9	Trim
T63	Tree	718.8	8.9	Trim
T64	Tree	719.3	5.1	Trim
T65	Tree Cluster	720.7	10.0	Trim
T66	Tree	719.0	7.0	Trim
T67	Tree Cluster	717.4	4.7	Trim
T68	Tree Cluster	731.3	16.3	Trim
T69	Tree	721.2	2.7	Trim
T70	Tree Cluster	731.9	13.3	Trim
T71	Tree	722.7	3.3	Trim
T72	Tree	729.2	7.3	Trim
T73	Tree Cluster	733.3	10.0	Trim
T74	Tree Cluster	750.9	19.8	Trim
T75	Tree Cluster	744.2	12.8	Trim
T76	Tree Cluster	747.1	13.5	Trim
T77	Tree	750.4	21.5	Trim
T78	Tree Cluster	750.1	17.6	Trim
T79	Tree Cluster	746.8	13.1	Trim
W1	Water	680.28	-66.68	N/A
W2	Water	680.42	-33.82	N/A

Approach Surface Obstructions

No.	Object	Top EL (MSL)	Penetration	Resolution
U1	Utility Tower	794.8	121.1	Remove
U2	Utility Pole	689.9	14.3	Remove
U3	Utility Pole	688.2	12.6	Remove
U4	Utility	682.4	6.8	Remove
U5	Utility	689.9	11.9	Remove
U6	Utility Pole	710.1	31.4	Remove
U7	Utility Pole	706.0	28.0	Remove
U8	Utility Pole	709.1	30.3	Remove
U9	Utility Pole	700.6	22.0	Remove
U10	Utility	688.6	9.6	Remove
U11	Utility Pole	697.6	17.9	Remove
U12	Utility	689.9	9.7	Remove
U13	Utility	688.6	14.4	Remove
U14	Utility	701.0	19.7	Remove
U15	Utility	688.7	4.3	Remove
U16	Utility Pole	693.8	11.6	Remove
U17	Utility	687.3	5.1	Remove
U18	Utility	696.4	12.7	Remove
U19	Utility	689.3	1.3	Remove
U20	Utility Pole	693.5	9.0	Remove
U21	Utility	688.9	0.2	Remove
U22	Utility Pole	691.7	4.6	Remove
U23	Utility Pole	691.6	2.8	Remove
U24	Utility Pole	697.1	7.8	Remove
U25	Utility Pole	696.2	7.6	Remove
U26	Utility Pole	704.4	9.3	Remove
U27	Utility Pole	699.9	1.4	Remove
U28	Utility Pole	704.3	2.3	Remove
U29	Utility Pole	704.3	0.3	Remove
U30	Utility Pole	724.7	19.0	Remove
U31	Utility Pole	715.7	10.0	Remove
U32	Utility Pole	713.9	8.1	Remove
U33	Utility Pole	720.1	14.2	Remove
U34	Utility Pole	715.9	10.0	Remove
U35	Utility Pole	719.3	13.4	Remove
U36	Utility Pole	715.2	9.3	Remove
U37	Light Pole	720.0	14.1	Remove
U38	Utility Pole	720.0	14.3	Remove
U39	Utility Pole	722.4	16.5	Remove
U40	Utility Pole	715.1	8.3	Remove
U41	Utility Pole	716.5	6.2	Remove
U42	Utility Pole	723.4	9.9	Remove
U43	Utility Pole	725.3	8.1	Remove
U44	Utility Pole	725.8	6.1	Remove
U45	Utility Pole	724.2	0.9	Remove
U46	Utility Pole	732.5	2.4	Remove
R1	Road	681.2	16.4	Remove
R2	Road	682.7	9.7	Remove
R3	Road	679.5	1.2	Remove
R4	Road	684.8	5.8	Remove
R5	Road	682.8	-3.8	N/A
R6	Road	673.8	-15.6	N/A
R7	Road	682.0	-22.1	N/A
R8	Road	686.1	-31.1	N/A
R9	Road	688.0	-37.8	N/A
R10	Road	691.4	-43.6	N/A
R11	Road	694.0	-49.1	N/A
R12	Road	682.4	-21.7	N/A
R13	Road	682.6	-21.5	N/A
R14	Road	683.0	-22.7	N/A
R15	Road	689.0	-36.9	N/A
R16	Road	689.0	-36.9	N/A
R17	Road	691.0	-47.2	N/A
R18	Road	694.1	-49.2	N/A
FR1	Future Road	678.7(est)	-15.9(est)	N/A
FR2	Future Road	678.6(est)	-15.8(est)	N/A
FR3	Future Road	670.2(est)	-3.3(est)	N/A
RR1	Railroad	690.99	-12.50	N/A
RR2	Railroad	689.81	-13.09	N/A
RR3	Railroad	689.96	-12.96	N/A
G1	Terrain	664.8	4.9	Grade
B1	Building	680.4	4.5	Remove
B2	Building	682.2	4.7	Remove
B3	Building	686.2	7.2	Remove
B4	Building	690.2	10.9	Remove
B5	Building	687.0	6.9	Remove
B6	Building	683.9	2.1	Remove
F1	Fence	664.10	-8.1	N/A
F2	Fence	679.30	0.8	Remove
F3	Fence	672.92	-6.8	N/A

FUTURE RUNWAY 10C APPROACH SURFACE

No	Revisions	Date

O'Hare International Airport

DRAWN BY: WGS/MNT

CHECKED BY: FG

PREPARED BY: Ricondo & Associates, Inc.

October 2003

Sheet 27 of 50

Drawing: Z:\Chicago\ORD\OMP\ALP-DrawingSet-FINAL\27-10C-Obstructions.dwg, Layout: 10C, Nov 25, 2003, 11:28am

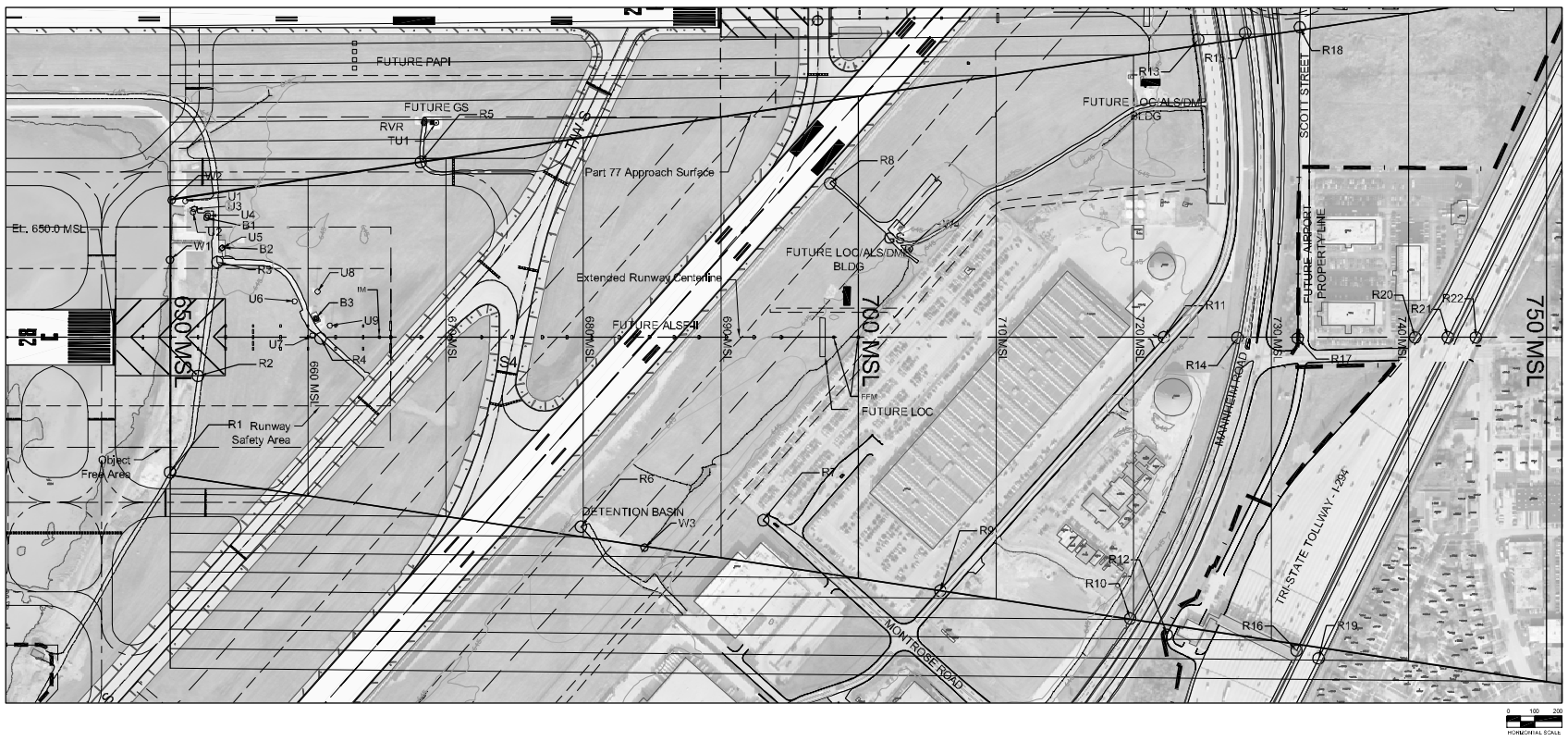

FUTURE AIRFIELD KEY MAP

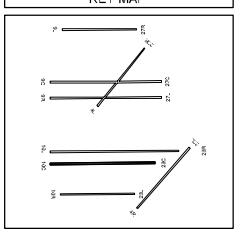

Transitional Surface Obstructions

No.	Object	Top EL. (MSL)	Penetration	Resolution
TU1	Light Pole	694.8	6.3	Remove

Approach Surface Obstructions

No.	Object	Top EL. (MSL)	Penetration	Resolution
B1	Building	654.5	1.9	Remove
B2	Building	654.5	0.8	Remove
B3	Building	669.3	5.0	Remove
W1	Water	632.5	-21.5	N/A
W2	Water	632.5	-21.6	N/A
W3	Water	638.4	-69.1	N/A
W4	Water	643.4	-64.3	N/A

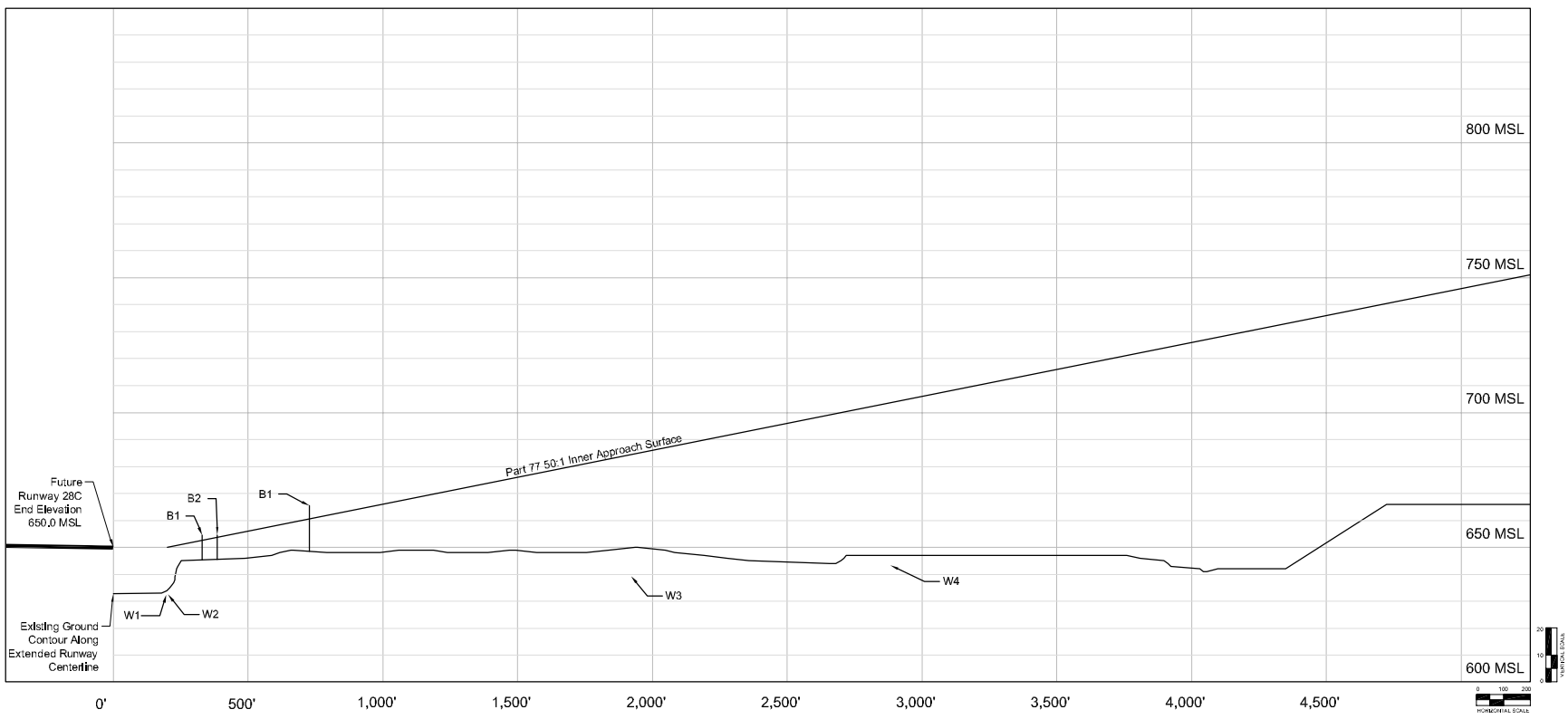

Approach Surface Obstructions

No.	Object	Top EL. (MSL)	Penetration	Resolution
R1	Road	660.3	10.3	N/A
R2	Road	660.8	8.9	N/A
R3	Road	657.8	4.4	N/A
R4	Road	663.3	2.4	N/A
R5	Road	659.6	-5.6	N/A
R6	Road	658.2	-21.8	N/A
R7	Road	661.8	-31.3	N/A
R8	Road	664.3	-33.6	N/A
R9	Road	661.7	-44.2	N/A
R10	Road	661.9	-57.9	N/A
R11	Road	660.7	-61.4	N/A
R12	Road	663.3	-59.1	N/A
R13	Road	657.2	-67.5	N/A
R14	Road	656.3	-71.2	N/A
R15	Road	654.1	-74.0	N/A
R16	Road	664.6	-67.2	N/A
R17	Road	656.8	-75.1	N/A
R18	Road	657.9	-74.6	N/A
R19	Road	662.9	-70.9	N/A
R20	Road	678.2	-65.2	N/A
R21	Road	678.3	-66.9	N/A
R22	Road	678.6	-69.3	N/A
U1	Utility	655.7	4.7	Remove
U2	Utility	667.2	15.6	Remove
U3	Utility	661.8	10.1	Remove
U4	Utility Tower	658.8	4.1	Remove
U5	Utility Tower	657.1	3.4	Remove
U6	Utility Tower	701.6	42.6	Remove
U7	Utility Tower	701.1	40.8	Remove
U8	Utility Tower	696.2	35.9	Remove
U9	Utility Tower	700.5	38.9	Remove

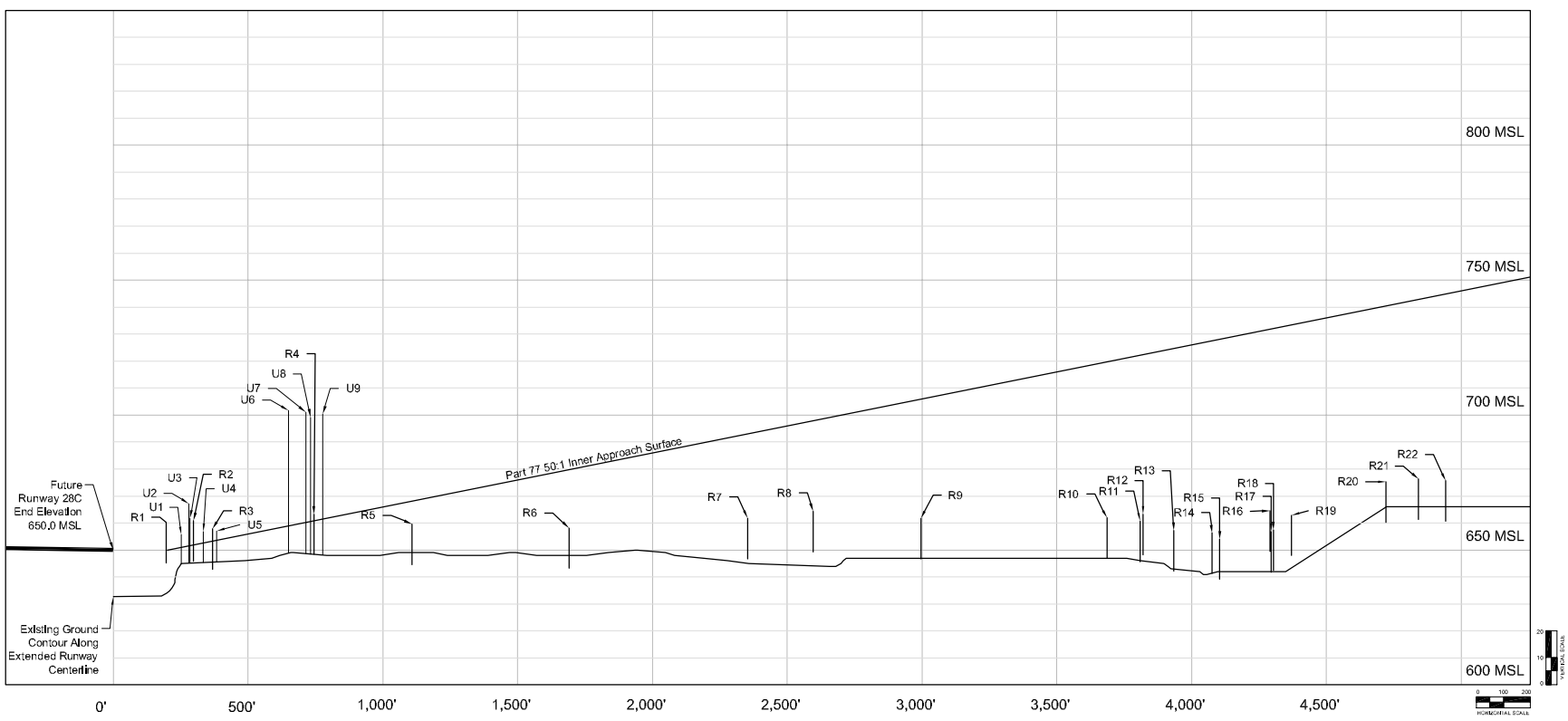

FUTURE RUNWAY 28C APPROACH SURFACE

No.	Revisions	Date

O'Hare International Airport

N
MAGNETIC NORTH
TRUE NORTH
GRAPHICAL SCALE IN FEET

DRAWN BY: WGS/MNT
CHECKED BY: FG
PREPARED BY: Ricondo & Associates, Inc.
October 2003
Sheet 28 of 50

Drawing: Z:\Chicago\ORD\OMP\ALP-Drawing Set-FINAL_128-28C-Obstructions.dwg, Layout: 28C, Nov 25, 2003, 1:59pm