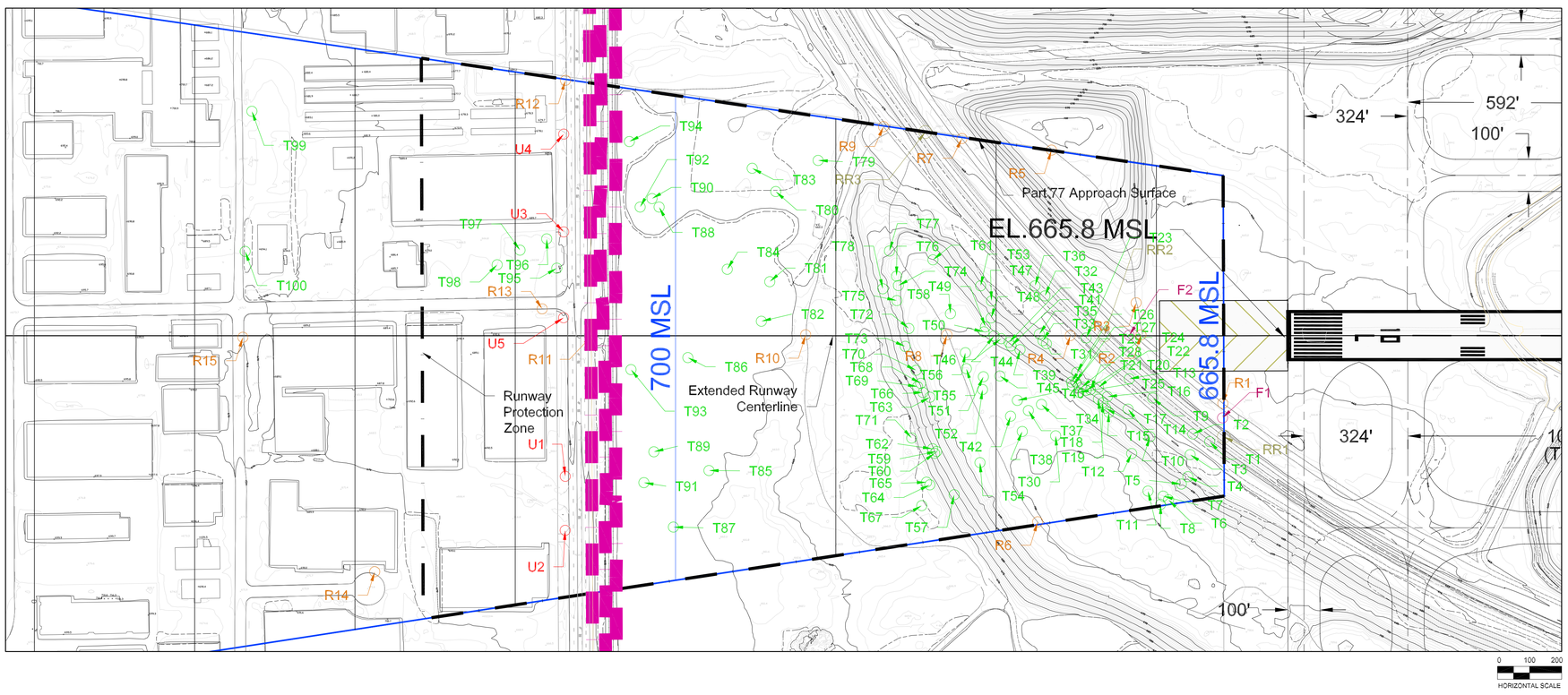

EXISTING AIRFIELD KEY MAP

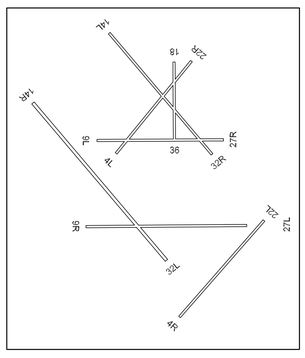

FUTURE AIRFIELD KEY MAP

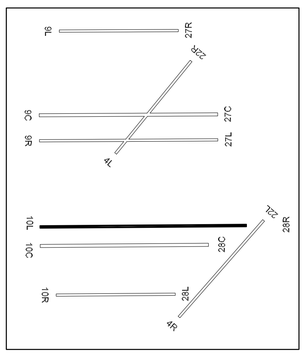

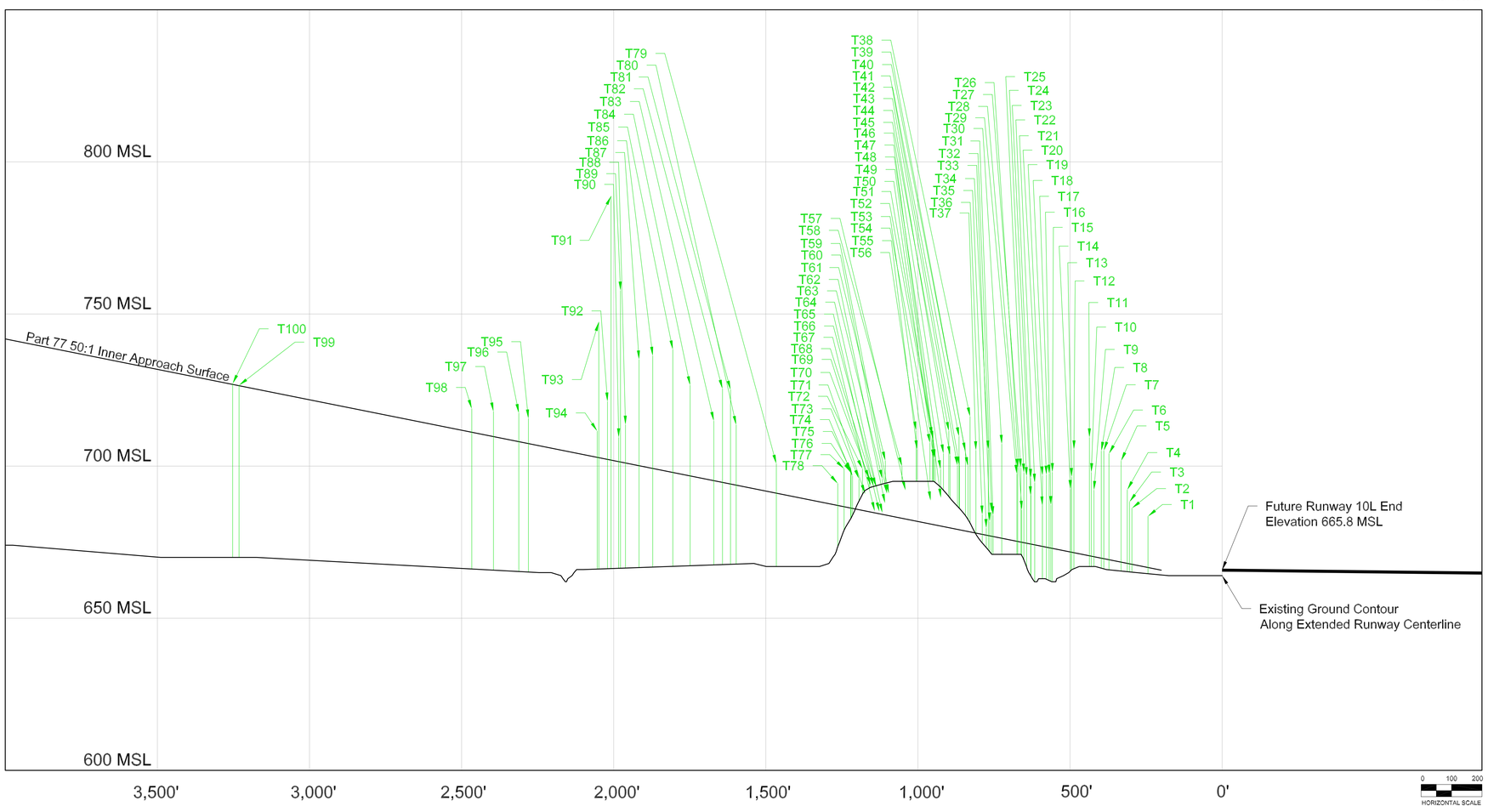

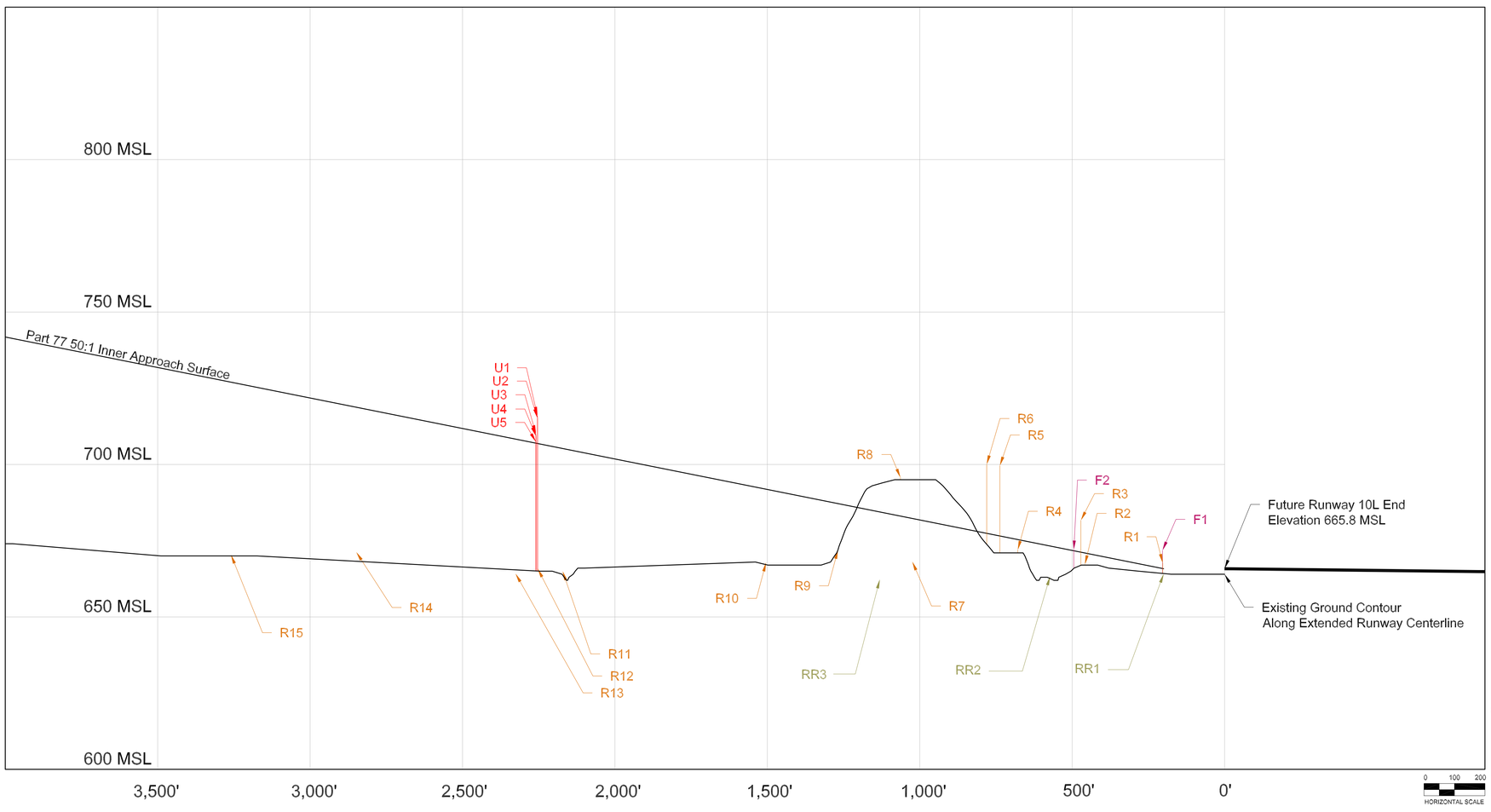

No.	Object	Top EL. (MSL)	Penetration	Resolution
T1	Tree	683.5	16.8	Remove
T2	Tree	686.2	18.4	Remove
T3	Tree	688.2	20.3	Remove
T4	Tree	692.2	24.2	Remove
T5	Tree	701.7	33.3	Remove
T6	Tree	704.1	34.9	Remove
T7	Tree	705.1	35.5	Remove
T8	Tree	705.0	35.2	Remove
T9	Tree	692.1	21.9	Remove
T10	Tree	698.0	27.6	Remove
T11	Tree	709.4	38.9	Remove
T12	Tree	705.4	33.9	Remove
T13	Tree	696.4	24.7	Remove
T14	Tree	692.5	20.7	Remove
T15	Tree	698.0	25.0	Remove
T16	Tree	687.2	14.1	Remove
T17	Tree	697.5	24.3	Remove
T18	Tree	697.1	23.8	Remove
T19	Tree	696.9	23.3	Remove
T20	Tree	687.0	13.4	Remove
T21	Tree	694.5	20.4	Remove
T22	Tree	696.1	21.7	Remove
T23	Tree	690.4	16.0	Remove
T24	Tree	696.7	22.0	Remove
T25	Tree	697.8	23.0	Remove
T26	Tree	685.6	10.6	Remove
T27	Tree	699.5	24.4	Remove
T28	Tree	699.4	24.2	Remove
T29	Tree	697.4	22.1	Remove
T30	Tree	707.3	31.0	Remove
T31	Tree	683.8	7.0	Remove
T32	Tree	684.9	8.0	Remove
T33	Tree	681.8	4.7	Remove
T34	Tree	705.4	28.3	Remove
T35	Tree	679.6	2.3	Remove
T36	Tree	684.0	6.5	Remove
T37	Tree	705.2	27.2	Remove
T38	Tree	716.3	37.9	Remove
T39	Tree	700.0	21.5	Remove
T40	Tree	704.7	26.1	Remove
T41	Tree	700.1	21.1	Remove
T42	Tree	709.8	30.7	Remove
T43	Tree	700.2	21.0	Remove
T44	Tree	703.5	23.8	Remove
T45	Tree	711.5	31.8	Remove
T46	Tree	704.1	24.0	Remove
T47	Tree	689.6	9.3	Remove
T48	Tree	698.9	18.6	Remove
T49	Tree	702.5	21.9	Remove
T50	Tree	702.5	21.7	Remove
T51	Tree	708.6	27.8	Remove
T52	Tree	709.9	29.0	Remove
T53	Tree	688.7	7.7	Remove
T54	Tree	707.6	26.6	Remove
T55	Tree	705.5	23.6	Remove
T56	Tree	711.7	29.8	Remove
T57	Tree	692.1	9.4	Trim
T58	Tree	699.9	17.1	Remove
T59	Tree	691.0	7.3	Trim
T60	Tree	691.0	7.2	Trim
T61	Tree	701.8	17.9	Remove
T62	Tree	687.8	3.9	Trim
T63	Tree	695.8	11.7	Remove
T64	Tree	684.7	0.5	Trim
T65	Tree	685.1	0.7	Trim
T66	Tree	693.3	8.7	Trim
T67	Tree	685.2	0.5	Trim
T68	Tree	693.4	8.6	Trim
T69	Tree	693.6	8.7	Trim
T70	Tree	695.8	10.8	Trim
T71	Tree	690.9	5.6	Trim
T72	Tree	699.1	13.7	Trim
T73	Tree	695.8	10.2	Trim
T74	Tree	696.7	10.7	Trim
T75	Tree	698.3	12.1	Trim
T76	Tree	697.9	0.9	Trim
T77	Tree	699.1	12.5	Trim
T78	Tree	694.3	7.2	Trim
T79	Tree	700.8	9.7	Trim
T80	Tree	713.5	19.8	Remove
T81	Tree	725.1	31.0	Remove
T82	Tree	725.4	30.8	Remove
T83	Tree	714.9	19.6	Remove
T84	Tree	726.6	29.8	Remove
T85	Tree	738.3	40.4	Remove
T86	Tree	736.2	37.0	Remove
T87	Tree	735.0	1.5	Trim
T88	Tree	713.6	12.6	Trim
T89	Tree	757.7	56.3	Remove
T90	Tree	709.4	7.9	Trim
T91	Tree	788.8	86.8	Remove
T92	Tree	721.2	19.0	Remove
T93	Tree	747.4	44.6	Remove
T94	Tree	711.5	8.6	Trim
T95	Tree	715.6	8.2	Trim
T96	Tree	717.4	9.4	Trim
T97	Tree	717.9	8.2	Trim
T98	Tree	718.8	7.7	Trim
T99	Tree	726.6	0.1	Trim
T100	Tree	727.1	0.3	Trim

No.	Object	Top EL. (MSL)	Penetration	Resolution
F1	Fence	671.8	5.9	Remove
F2	Fence	672.0	0.3	Remove

No.	Object	Top EL. (MSL)	Penetration	Resolution
R1	Road	667.7	1.8	Remove
R2	Road	667.2	-3.8	N/A
R3	Road	681.7	10.4	Remove
R4	Road	672.0	-3.4	N/A
R5	Road	699.6	23.1	Remove
R6	Road	700.1	22.6	Remove
R7	Road	668.2	-14.1	N/A
R8	Road	695.7	14.0	Remove
R9	Road	672.2	-15.2	N/A
R10	Road	667.9	-24.0	N/A
R12	Road	665.0	-40.2	N/A
R13	Road	665.8	-41.0	N/A
R14	Road	664.2	-44.1	N/A
R15	Road	671.3	-47.5	N/A
R16	Road	670.4	-56.6	N/A

No.	Object	Top EL. (MSL)	Penetration	Resolution
RR1	Railroad	664.1	-1.7	N/A
RR2	Railroad	663.3	-9.9	N/A
RR3	Railroad	662.3	-22.1	N/A

No.	Object	Top EL. (MSL)	Penetration	Resolution
U1	Utility	715.9	9.1	Remove
U2	Utility	715.2	8.3	Remove
U3	Utility	709.3	2.3	Remove
U4	Utility	709.9	3.0	Remove
U5	Utility	707.4	0.4	Remove

FUTURE RUNWAY 10L APPROACH SURFACE

No	Revisions	Date

O'Hare International Airport

DRAWN BY: WGS/MNT

CHECKED BY: FG

PREPARED BY: Ricondo & Associates, Inc.

December 2002

Sheet 18 of 38

Drawing: Z:\Chicago\ORD\OMP\ALP-DrawingSet\18-10L-Obstructions.dwg_Layout: 10L_Dec 18, 2002, 6:13pm