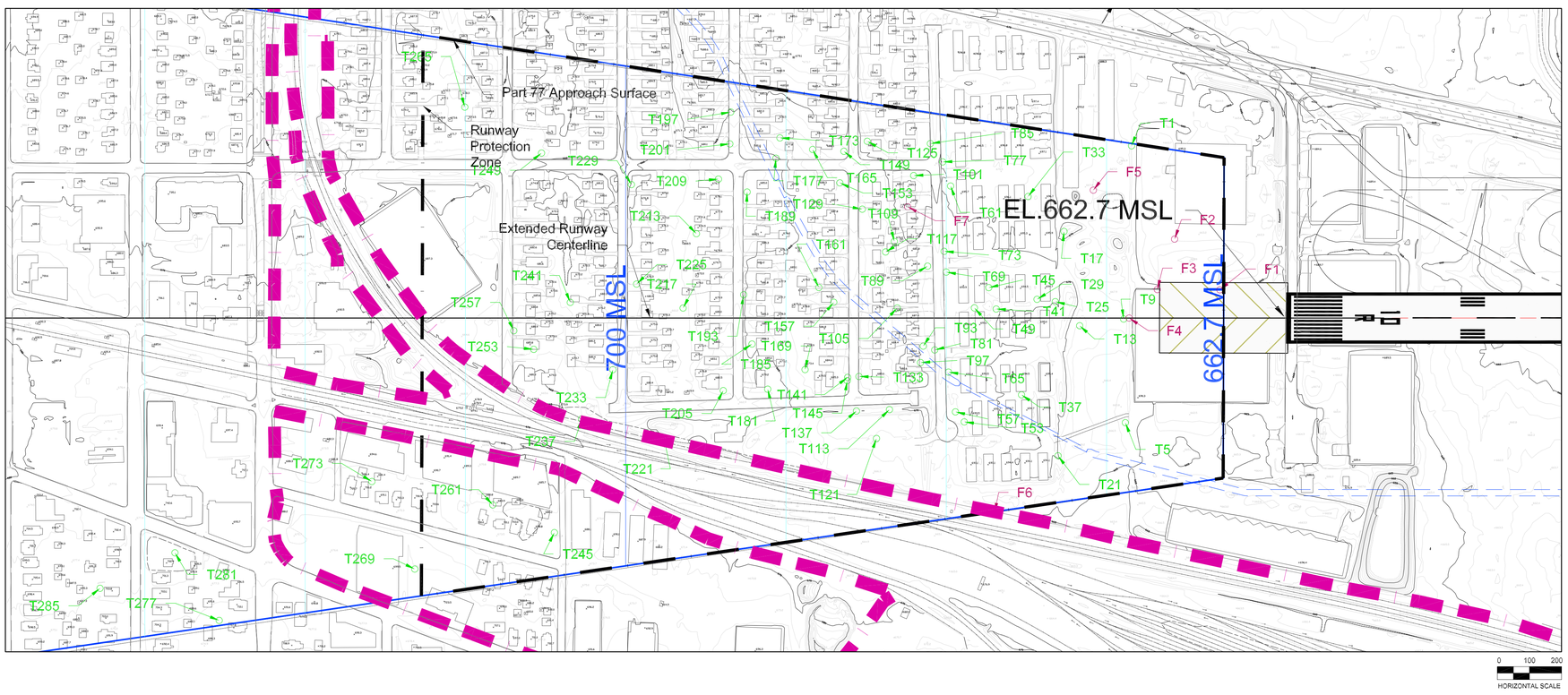

EXISTING AIRFIELD KEY MAP

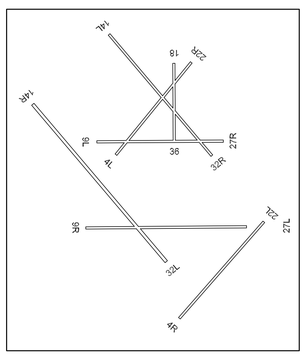

FUTURE AIRFIELD KEY MAP

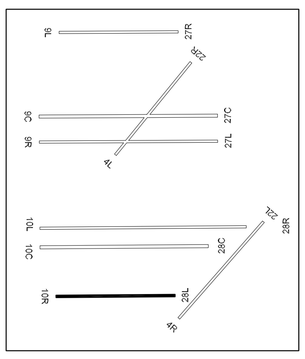

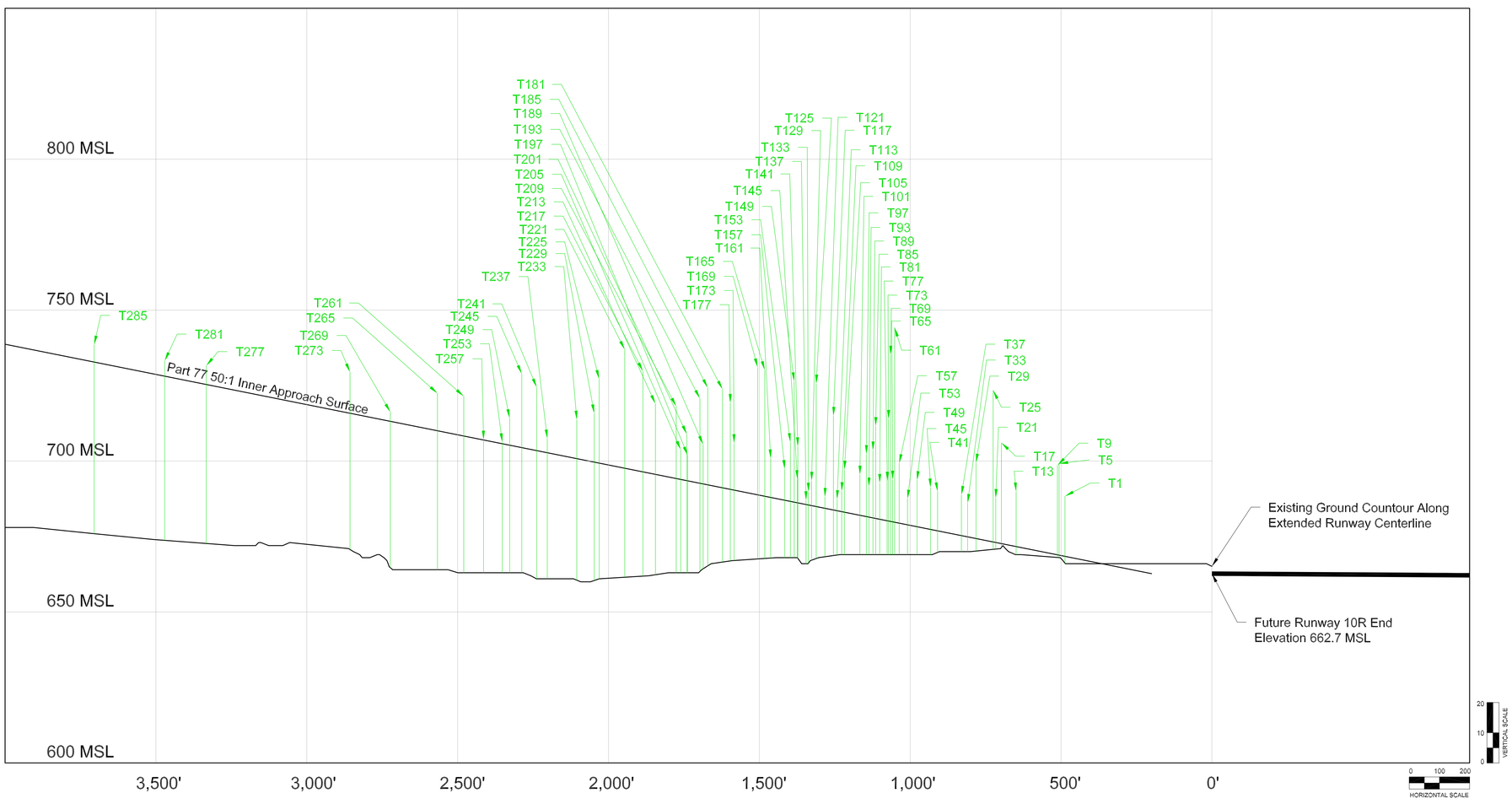

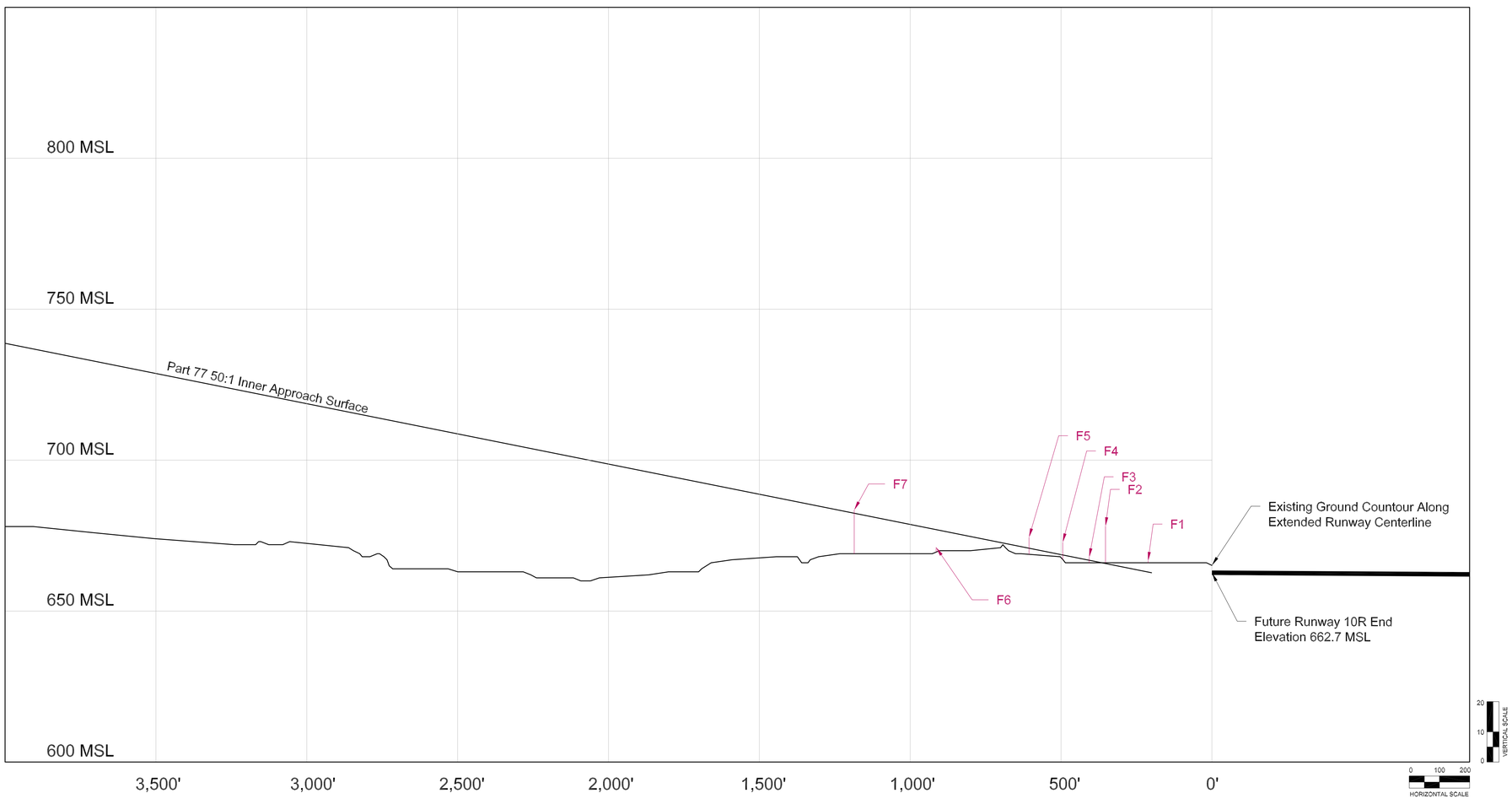

No.	Object	Top EL. (MSL)	Penetration	Resolution
T1	Tree	688.4	19.9	Remove
T5	Tree	699.2	30.3	Remove
T9	Tree	698.6	29.7	Remove
T13	Tree	689.9	18.2	Remove
T17	Tree	706.1	33.4	Remove
T21	Tree	687.7	14.7	Remove
T25	Tree Cluster	723.5	50.3	Remove
T29	Tree Cluster	699.4	25.1	Remove
T33	Tree	686.1	11.2	Remove
T37	Tree	688.8	13.5	Remove
T41	Tree	689.9	13.0	Remove
T45	Tree Cluster	691.2	13.9	Remove
T49	Tree	693.7	15.4	Remove
T53	Tree	687.5	8.6	Trim
T57	Tree	699.3	19.9	Remove
T61	Tree	744.2	64.5	Remove
T65	Tree	693.8	14.0	Trim
T69	Tree	735.2	55.2	Remove
T73	Tree	713.9	33.8	Remove
T77	Tree	694.7	14.5	Trim
T81	Tree Cluster	692.7	12.0	Trim
T85	Tree Cluster	711.6	30.6	Remove
T89	Tree Cluster	703.5	22.3	Remove
T93	Tree Cluster	691.5	10.1	Trim
T97	Tree Cluster	702.3	20.7	Remove
T101	Tree	695.5	13.4	Trim
T105	Tree Cluster	697.1	14.1	Trim
T109	Tree Cluster	690.0	6.8	Trim
T113	Tree	687.3	3.8	Trim
T117	Tree	715.0	31.2	Trim
T121	Tree Cluster	688.1	2.7	Trim
T125	Tree Cluster	725.6	40.7	Remove
T129	Tree Cluster	693.5	8.2	Trim
T133	Tree Cluster	689.8	4.4	Trim
T137	Tree Cluster	687.0	1.4	Trim
T141	Tree Cluster	704.9	18.7	Trim
T145	Tree	694.0	7.8	Remove
T149	Tree Cluster	726.4	40.0	Trim
T153	Tree Cluster	706.3	19.6	Remove
T157	Tree Cluster	697.3	10.3	Remove
T161	Tree	700.9	12.9	Trim
T165	Tree Cluster	730.1	41.8	Trim
T169	Tree Cluster	731.0	42.2	Remove
T173	Tree Cluster	705.9	15.5	Remove
T177	Tree	719.2	28.6	Remove
T181	Tree	723.8	32.6	Remove
T185	Tree	724.3	32.1	Remove
T189	Tree Cluster	705.5	13.0	Trim
T193	Tree Cluster	720.7	28.1	Remove
T197	Tree Cluster	701.9	8.4	Trim
T201	Tree	708.9	15.4	Remove
T205	Tree Cluster	703.8	9.9	Trim
T209	Tree	718.1	23.9	Remove
T213	Tree Cluster	719.0	23.4	Remove
T217	Tree Cluster	729.8	33.4	Remove
T221	Tree Cluster	736.9	39.3	Remove
T225	Tree	727.2	27.9	Remove
T229	Tree	715.8	16.2	Remove
T233	Tree	713.7	12.9	Trim
T237	Tree Cluster	707.4	4.7	Trim
T241	Tree Cluster	724.4	21.0	Remove
T245	Tree Cluster	728.9	24.4	Remove
T249	Tree Cluster	714.2	8.9	Trim
T253	Tree	706.2	0.5	Trim
T257	Tree	707.1	0.1	Trim
T261	Tree Cluster	721.5	13.2	Trim
T265	Tree Cluster	722.5	12.4	Trim
T269	Tree	716.2	3.1	Trim
T273	Tree	729.4	13.6	Trim
T277	Tree Cluster	731.6	6.2	Trim
T281	Tree Cluster	733.2	5.1	Trim
T285	Tree	738.6	5.8	Trim

No.	Object	Top EL. (MSL)	Penetration	Resolution
F1	Fence	666.6	3.7	Remove
F2	Fence	678.1	12.3	Remove
F3	Fence	667.8	1.0	Remove
F4	Fence	672.8	4.2	Remove
F5	Fence	674.4	3.6	Remove
F6	Fence	671.1	-5.9	N/A
F7	Fence	683.5	1.1	Remove

FUTURE RUNWAY 10R APPROACH SURFACE (1 of 6)

No	Revisions	Date

O'Hare International Airport

MAGNETIC NORTH DECLINATION = 2.7° W (OCTOBER 30, 2002)
TRUE NORTH
GRAPHICAL SCALE IN FEET
ALL DRAWING ELEVATIONS IN FEET

DRAWN BY: WGS/MNT
CHECKED BY: FG
PREPARED BY: Ricondo & Associates, Inc.
December 2002
Sheet 22 of 38

Drawing: Z:\Chicago\ORD\OMP\ALP-DrawingSet\22-10R-a-Obstructions.dwg_Layout: 10R_Dec 19, 2002, 9:16am