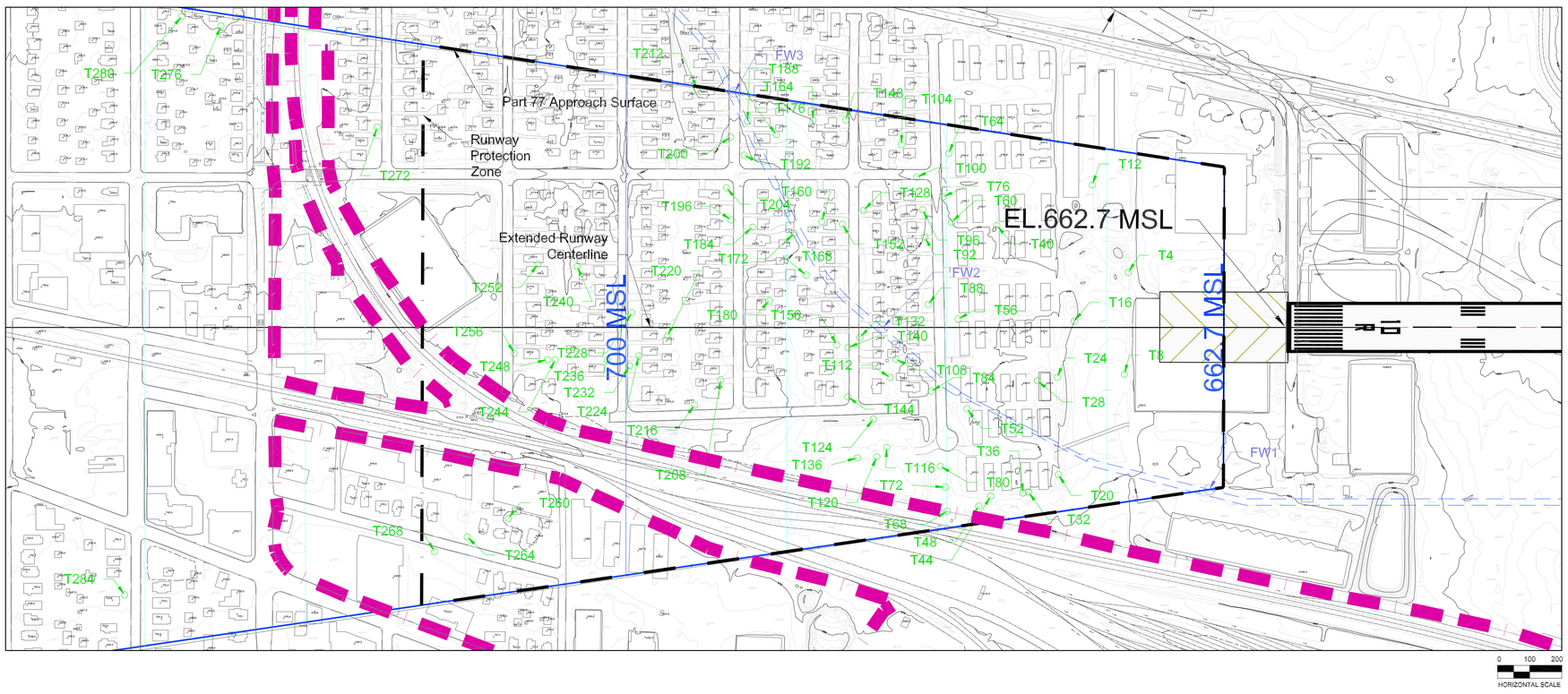


EXISTING AIRFIELD KEY MAP

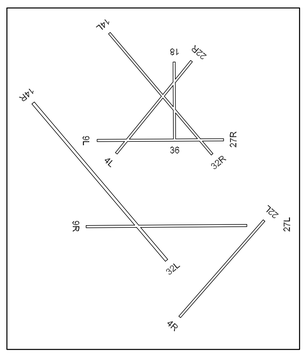

FUTURE AIRFIELD KEY MAP

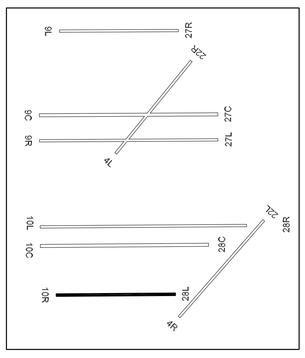

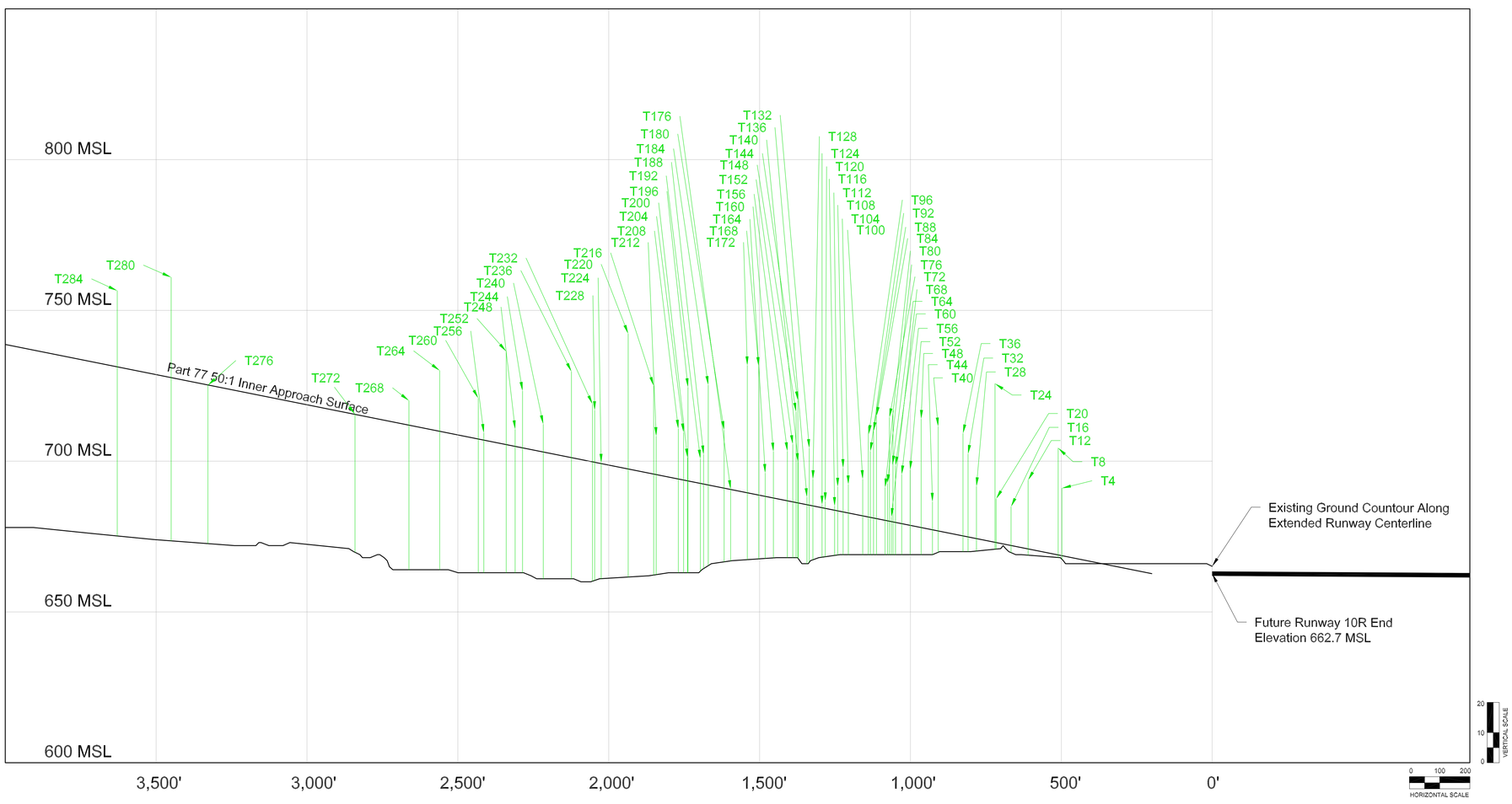


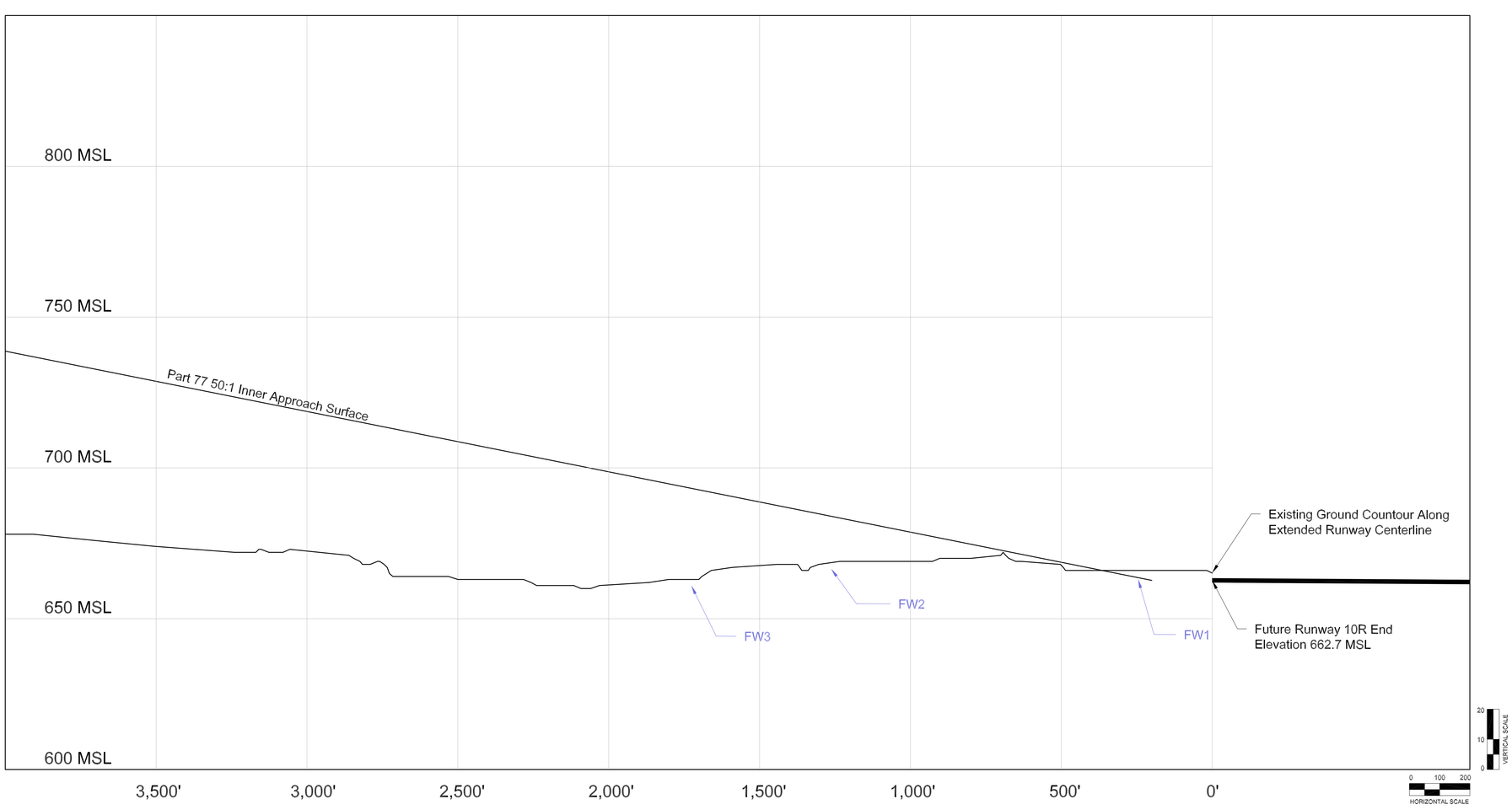


| No. | Object | Top EL. (MSL) | Penetration | Resolution |
|---|---|---|---|---|
| T4 | Tree Cluster | 691.0 | 22.4 | Remove |
| T8 | Tree Cluster | 704.4 | 35.5 | Remove |
| T12 | Tree | 693.7 | 22.8 | Remove |
| T16 | Tree | 684.9 | 12.9 | Remove |
| T20 | Tree | 687.5 | 14.5 | Remove |
| T24 | Tree | 725.7 | 52.6 | Remove |
| T28 | Tree | 691.6 | 17.3 | Remove |
| T32 | Tree Cluster | 702.4 | 27.5 | Remove |
| T36 | Tree | 709.2 | 34.0 | Remove |
| T40 | Tree | 711.5 | 34.6 | Remove |
| T44 | Tree | 686.5 | 9.3 | Remove |
| T48 | Tree | 715.0 | 36.0 | Remove |
| T52 | Tree | 697.1 | 18.4 | Remove |
| T56 | Tree | 695.6 | 16.3 | Remove |
| T60 | Tree | 698.5 | 18.8 | Remove |
| T64 | Tree | 716.7 | 36.9 | Remove |
| T68 | Tree | 681.5 | 1.5 | Trim |
| T72 | Tree | 714.5 | 34.4 | Remove |
| T76 | Tree | 692.6 | 12.4 | Trim |
| T80 | Tree | 691.3 | 10.9 | Trim |
| T84 | Tree | 715.0 | 34.0 | Remove |
| T88 | Tree Cluster | 709.9 | 28.8 | Remove |
| T92 | Tree Cluster | 703.3 | 21.9 | Remove |
| T96 | Tree | 711.6 | 30.1 | Remove |
| T100 | Tree Cluster | 694.0 | 12.2 | Trim |
| T104 | Tree Cluster | 692.3 | 9.5 | Trim |
| T108 | Tree Cluster | 697.7 | 14.5 | Trim |
| T112 | Tree Cluster | 691.5 | 8.0 | Trim |
| T116 | Tree | 685.1 | 1.4 | Trim |
| 120 | Tree | 686.7 | 2.3 | Trim |
| T124 | Tree Cluster | 685.6 | 1.0 | Trim |
| T128 | Tree Cluster | 694.0 | 8.8 | Trim |
| T132 | Tree Cluster | 704.3 | 18.9 | Remove |
| T135 | Tree Cluster | 688.0 | 2.5 | Trim |
| T140 | Tree Cluster | 699.6 | 13.5 | Trim |
| T144 | Tree Cluster | 720.1 | 34.0 | Remove |
| T148 | Tree Cluster | 716.3 | 30.1 | Remove |
| T152 | Tree Cluster | 705.6 | 19.1 | Remove |
| T156 | Tree | 703.3 | 16.4 | Remove |
| T160 | Tree Cluster | 703.2 | 15.4 | Trim |
| T164 | Tree | 696.1 | 7.7 | Trim |
| T168 | Tree | 731.5 | 42.7 | Remove |
| T172 | Tree Cluster | 731.7 | 42.2 | Remove |
| T176 | Tree | 690.7 | 0.1 | Trim |
| T180 | Tree | 710.3 | 19.3 | Remove |
| T184 | Tree Cluster | 725.2 | 33.1 | Remove |
| T188 | Tree Cluster | 702.2 | 9.8 | Trim |
| T192 | Tree | 700.8 | 8.2 | Trim |
| T196 | Tree Cluster | 724.5 | 31.0 | Remove |
| T200 | Tree | 701.2 | 7.7 | Trim |
| T204 | Tree | 709.5 | 15.8 | Remove |
| T208 | Tree Cluster | 71.7 | 16.6 | Remove |
| T212 | Tree Cluster | 708.3 | 12.7 | Trim |
| T216 | Tree | 725.0 | 29.2 | Remove |
| T220 | Tree | 742.2 | 44.8 | Remove |
| T224 | Tree | 699.4 | 0.2 | Trim |
| T228 | Tree Cluster | 716.9 | 17.3 | Remove |
| T232 | Tree | 708.9 | 19.1 | Remove |
| T236 | Tree | 729.7 | 28.5 | Remove |
| T240 | Tree | 712.2 | 9.2 | Trim |
| T244 | Tree | 723.3 | 18.9 | Remove |
| T248 | Tree | 710.5 | 5.6 | Trim |
| T252 | Tree | 736.4 | 30.9 | Remove |
| T256 | Tree | 709.3 | 2.4 | Trim |
| T260 | Tree Cluster | 720.9 | 13.5 | Trim |
| T264 | Tree Cluster | 730.0 | 20.1 | Remove |
| T268 | Tree | 720.1 | 8.1 | Trim |
| T272 | Tree | 715.6 | 0.1 | Trim |
| T276 | Tree Cluster | 725.2 | 0.1 | Trim |
| T280 | Tree | 761.0 | 33.3 | Remove |
| T284 | Tree | 756.5 | 25.3 | Remove |

| No. | Object | Top EL. (MSL) | Penetration | Resolution |
|---|---|---|---|---|
| FW1 | Future Water | To Be Determined | T.B.D. | N/A |
| FW2 | Future Water | To Be Determined | T.B.D. | N/A |
| FW3 | Future Water | To Be Determined | T.B.D. | N/A |

# FUTURE RUNWAY 10R APPROACH SURFACE (4 of 6)

| No | Revisions | Date |
|---|---|---|

O'Hare International Airport

MAGNETIC NORTH DECLINATION = 2.7° W (OCTOBER 30, 2002)
TRUE NORTH
GRAPHICAL SCALE IN FEET
ALL DRAWING ELEVATIONS IN FEET

DRAWN BY: WGS/MNT
CHECKED BY: FG
PREPARED BY: Ricondo & Associates, Inc.
December 2002
Sheet 25 of 38

Drawing: Z:\Chicago\ORD\OMP\ALP-DrawingSet\25-10R-d-Obstructions.dwg_Layout: 10R_Dec 19, 2002, 9:47am